

# Memo

Date 1 April 2022

To: Warren Maclennan – Manager, Regional, North, West & Islands Planning  
 From: Teuila Young – Policy Planner, Regional Planning

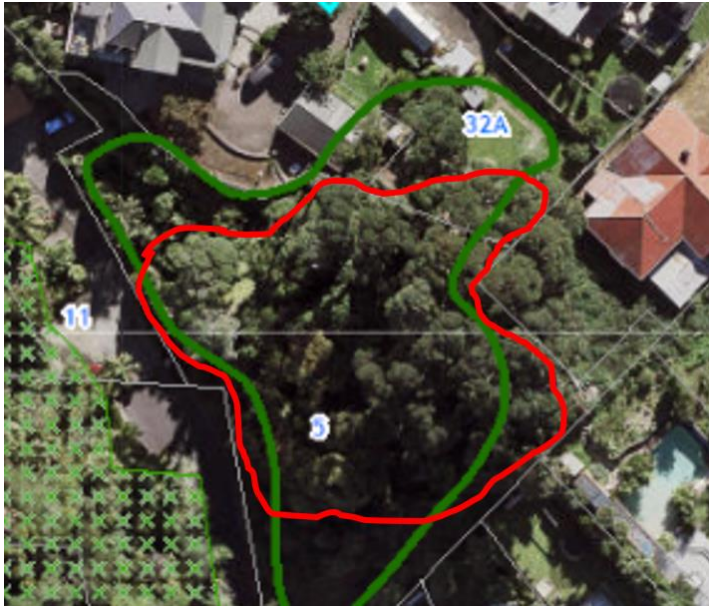
Subject: **Plan Modification: Clause 20A modification to Auckland Unitary Plan**

Corrections are required to the Auckland Unitary Plan (Operative in Part) 2016 (the AUP).






I seek your approval of this plan modification pursuant to clause 20A, first schedule, Resource Management Act 1991 (RMA).

You have delegated authority, as a tier four manager, to make a decision to correct an error to an operative plan under clause 20A. Schedule 2A of the Auckland Council Combined Chief Executives Delegation Register authorises all powers, functions, and duties under RMA’s first schedule (except clause 17 which cannot be delegated) to tier four positions.

<b>Rule or Section of Unitary Plan</b>	Chapter L: Schedules <ul style="list-style-type: none"> <li>• Schedule 10: Notable Tree Schedule</li> </ul> AUP GIS Viewer <ul style="list-style-type: none"> <li>• Notable Group of Trees Overlay</li> </ul>
<b>Subject Site (if applicable)</b>	34A Hinemoa Street, Birkenhead
<b>Legal Description (if applicable)</b>	Lot 3 DP 453440
<b>Nature of change</b>	<p>A Clause 20A modification is required to correct a minor error in Schedule 10 of the Operative in Part version.</p> <p><b>Discussion</b>          Consented subdivision and subsequent development of the site at 34A Hinemoa Street, Birkenhead has resulted in a change in the number of trees and addresses/legal descriptions for Schedule 10 listing ID 2846 at 34A Hinemoa Street.</p> <p>A Senior Heritage Arborist has visited the site and confirmed there are no longer any notable trees on 34A Hinemoa Avenue and a group of 11 pōhutukawa remain on parts of two other properties. The two new addresses are:</p> <p>5 Niagara Place, Birkenhead (LOT 3 DP 527006)          32A Hinemoa Street, Birkenhead (LOT 2 DP 527006)</p> <p>The RMA is clear that notable trees must be specifically identified for protection in a plan, either individually or as part of a definable group. It is important therefore that these pōhutukawa listed against 34A Hinemoa Street are recorded accurately against the correct addresses to ensure</p>

	they are protected from inappropriate subdivision, use and development.																												
<b>Effect of change</b>	<p>These minor changes will further ensure the purpose of Schedule 10 is met and will not introduce any changes to the application or intent of the provisions.</p> <p>There is no effect nor impact upon either the environment or persons.</p>																												
<b>Changes required to be made (text/in-text diagrams)</b>	<p>As a result of development there are no longer any notable trees on 34A Hinemoa Street. The group is now on two of the neighbouring properties. An update to the Schedule 10 text is required to accurately reflect this.</p> <p>Amend Schedule 10 Notable Tree Schedule text in the Operative in Part version of the AUP as follows:</p> <table border="1" style="width: 100%; border-collapse: collapse;"> <tr> <td style="text-align: center;">2846</td> <td style="text-align: center;"><u><i>Metrosideros excelsa</i></u></td> <td style="text-align: center;">Pōhutukawa</td> <td style="text-align: center;">Group</td> <td style="text-align: center;">Hinemoa Street 34A</td> <td style="text-align: center;">Birkenhead</td> <td style="text-align: center;">Lot 3 DP 453440</td> </tr> <tr> <td style="text-align: center;">2979</td> <td style="text-align: center;"><u><i>Metrosideros excelsa</i></u></td> <td style="text-align: center;">Pōhutukawa</td> <td style="text-align: center;">Group</td> <td style="text-align: center;">Hinemoa Street 32A</td> <td style="text-align: center;">Birkenhead</td> <td style="text-align: center;">LOT 2 DP 527006</td> </tr> <tr> <td style="text-align: center;">...</td> <td></td> <td></td> <td></td> <td></td> <td></td> <td></td> </tr> <tr> <td style="text-align: center;">2978</td> <td style="text-align: center;"><u><i>Metrosideros excelsa</i></u></td> <td style="text-align: center;">Pōhutukawa</td> <td style="text-align: center;">Group</td> <td style="text-align: center;">Niagara Place 5</td> <td style="text-align: center;">Birkenhead</td> <td style="text-align: center;">LOT 3 DP 527006</td> </tr> </table>	2846	<u><i>Metrosideros excelsa</i></u>	Pōhutukawa	Group	Hinemoa Street 34A	Birkenhead	Lot 3 DP 453440	2979	<u><i>Metrosideros excelsa</i></u>	Pōhutukawa	Group	Hinemoa Street 32A	Birkenhead	LOT 2 DP 527006	...							2978	<u><i>Metrosideros excelsa</i></u>	Pōhutukawa	Group	Niagara Place 5	Birkenhead	LOT 3 DP 527006
2846	<u><i>Metrosideros excelsa</i></u>	Pōhutukawa	Group	Hinemoa Street 34A	Birkenhead	Lot 3 DP 453440																							
2979	<u><i>Metrosideros excelsa</i></u>	Pōhutukawa	Group	Hinemoa Street 32A	Birkenhead	LOT 2 DP 527006																							
...																													
2978	<u><i>Metrosideros excelsa</i></u>	Pōhutukawa	Group	Niagara Place 5	Birkenhead	LOT 3 DP 527006																							
<b>Changes required to be made (maps)</b>	<p>Amend the dark green Notable Trees overlay group symbology as per the red line in the snip below so that the overlay is no longer present over the parcel at 34A Hinemoa Street. This amendment means the overlay will only exist over 5 Niagara Place and 32A Hinemoa Street.</p> 																												
<b>Attachments</b>	Attachment 1: Corrections to Schedule 10 Notable Trees Schedule text (strikethrough/underlines)																												

	Attachment 2: Corrected Schedule 10 Notable Trees Schedule text Attachment 3: Updated GIS viewer
--	---

<p><b>Prepared by:</b> Teuila Young Policy Planner - Regional Planning</p>	<p><b>Text Entered by:</b> Sarah El Karamany Planning Technician</p>
<p><b>Signature:</b></p> 	<p><b>Signature:</b></p> 
<p><b>Maps prepared by:</b> Natalia Liana Geospatial Analyst</p>	<p><b>Reviewed by:</b> Jenny Fuller Team Leader - Regional Planning</p>
<p><b>Signature:</b></p> 	<p><b>Signature:</b></p> 
<p><b>Decision:</b> I agree/disagree to authorise the Clause 20A modification using my delegated authority</p> <p>Warren MacLennan Manager Planning – Regional, North, West &amp; Islands Date: 21/04/2022</p>	
<p><b>Signature:</b></p> 	

**Attachment 1: Corrections to Schedule 10  
Notable Trees Schedule text (strikethrough/  
underlines)**

## North Shore

ID	Botanical Name	Common Name	Number of Trees	Location/Street Address	Locality	Legal Description
1014	<i>Araucaria heterophylla</i>	Norfolk Island Pine	1	Aberdeen Road 17	Castor Bay	Lot 2 DP 45319
2951	<i>Beilschmiedia taraire</i>	Taraire	1	Aberdeen Road 46A	Castor Bay	Lot 2 DP 501479
1015	<i>Cupressus macrocarpa</i> , <i>Quercus robur</i>	Monterey Cypress (7), English Oak (2)	9	Akoranga Drive 58	Northcote	Allotment 698 PSH OF Takapuna
1018	<i>Quercus robur</i>	English Oak	6	Albany Highway (road reserve opposite 357)	Albany	
1020	<i>Magnolia grandiflora</i> , <i>Quercus robur</i> , <i>Liriodendron tulipifera</i> , <i>Casimiroa edulis</i> , <i>Carya illinoensis</i> , <i>Grevillea robusta</i> , <i>Idesia polycarpa</i>	Magnolia, English Oak, , Tulip tree, White Sapote, Pecan, Silky Oak, Wonder tree	7	Albany Highway 360	Albany	Lot 2 DP 102425
1016	<i>Podocarpus totara</i> 'aurea'	Golden Totara	1	Albany Highway 473 (reserve)	Albany	Section 16 SO 441539
1021	<i>Agathis australis</i> , <i>Dacrydium cupressinum</i> , <i>Podocarpus totara</i>	Kauri, Rimu, Totara	5	Albany Highway 536	Albany	Section 3 SO 417589
1017	<i>Quercus robur</i>	English Oak	1	Albany Highway 575	Albany	Section 15 SO 456618
1022	<i>Magnolia grandiflora</i>	Magnolia	1	Albert Road 49	Devonport	Lot 23 DP 189
1023	<i>Platanus x acerifolia</i>	London Plane	Group of 17	Alma Street (road reserve – whole street)	Northcote Point	
1024	<i>Quercus robur</i>	English Oak	1	Alton Avenue 19	Hillcrest	Lot 23 DP 47979
1027	<i>Quercus robur</i>	English Oak	1	Anzac Street 31	Takapuna	Lot 1 DP 156720
1026	<i>Cupressus macrocarpa</i>	Monterey Cypress	1	Anzac Street 42 (reserve)	Takapuna	Lot 7 Blk X DEEDS T 17
2811	<i>Metrosideros excelsa</i>	Pokutukawa	1	Aotearoa Terrace (road reserve near #10-14)	Murrays Bay	
1028	<i>Cinnamomum camphora</i> , <i>Metrosideros excelsa</i>	Camphor Laurel, Pōhutukawa	2	Aramoana Avenue 27	Devonport	Lot 28 DP 21368
2812	<i>Metrosideros excelsa</i>	Pōhutukawa	6	Aramoana Avenue 62	Devonport	Lot 6 DP 21369
1029	<i>Metrosideros excelsa</i>	Pōhutukawa	1	Arawa Avenue 12	Devonport	Pt Lot 6 DP 3244
1030	<i>Metrosideros excelsa</i>	Pōhutukawa	2	Arawa Avenue 14	Devonport	Pt Lot 7 DP 3244
1031	<i>Fuscopora truncata</i>	Hard Beech	1	Arcadia Crescent 12	Bayview	Lot 15 DP 53708
1025	<i>Quercus robur</i>	English Oak	2	Auburn Street 23	Takapuna	Pt Allotment 79 PSH OF Takapuna
1105	<i>Quercus palustris</i>	Pin Oak	1	Auburn Street 23	Takapuna	Pt Allotment 79 PSH OF Takapuna
1033	<i>Metrosideros excelsa</i>	Pōhutukawa	1	Auburn Street 26	Takapuna	Lot 50 DP 12248
1035	<i>Metrosideros excelsa</i>	Pōhutukawa	1	Audrey Road 18	Takapuna	Lot 12 DP 16529
1036	<i>Metrosideros excelsa</i>	Pōhutukawa	1	Audrey Road 24	Takapuna	Lot 15 DP 16529
2813	<i>Toona ciliata</i> , <i>Metrosideros excelsa</i>	Australian Red Cedar, Pōhutukawa	2	Awanui Street 4	Birkenhead	Lot 2 DP 3444
2952	<i>Metrosideros excelsa</i>	Pōhutukawa	1	Awanui Street 7	Birkenhead	Lot 1 DP 15768
1038	<i>Various palm species</i>	Palms	Group	Awanui Street 8	Birkenhead	Pt Lot 4 DP 3444
1037	<i>Various palm species</i> , <i>Magnolia sp.</i>	Palms, Magnolia (2)	Group, 2	Awanui Street 10-12	Birkenhead	Lot 1 DP 192659
1039	<i>Dacrycarpus dacrydioides</i>	Kahikatea	1	Awaruku Road 17 (reserve)	Torbay	Pt Lot 2 DP 65561
2815	<i>Eucalyptus cinerea</i>	Silver Dollar Gum	1	Awaruku Road (road reserve outside #77)	Torbay	
2816	<i>Metrosideros excelsa</i>	Pokutukawa	1	Bayswater Avenue 35	Bayswater	Lot 52 DP 4787
1450	<i>Metrosideros excelsa</i>	Pōhutukawa	1	Bayview Road 17	Browns Bay	Lot 2 DP 392453
1044	<i>Araucaria heterophylla</i>	Norfolk Island Pine	1	Beach Haven Road 22	Beach Haven	Lot 59 DP 20048

## North Shore

ID	Botanical Name	Common Name	Number of Trees	Location/Street Address	Locality	Legal Description
2824	<i>Dacrydium cupressinum</i>	Rimu	1	Beach Haven Road 85	Beach Haven	Lot 1 DP 460558
2825	<i>Dacrydium cupressinum</i> , <i>Metrosideros excelsa</i>	Rimu, Pōhutukawa	2	Beach Haven Road 93	Beach Haven	Lot 46 DP 20048
1045	<i>Metrosideros excelsa</i>	Pōhutukawa	1	Beach Haven Road 101	Beach Haven	Lot 1 DP 17517
1040	<i>Metrosideros excelsa</i>	Pōhutukawa	1	Beach Road 6	Castor Bay	Lot 2 DP 61602
1041	<i>Araucaria heterophylla</i>	Norfolk Island Pine	1	Beach Road 30A	Castor Bay	Lot 108 DP 12307
2821	<i>Metrosideros excelsa</i> (2), <i>Podocarpus totara</i>	Pōhutukawa, totara	3	Beach Road 71B	Castor Bay	DP 164224 and DP 11099
1042	<i>Metrosideros excelsa</i>	Pōhutukawa	4	Beach Road 77-79	Castor Bay	Lot 2 DP 465394
1116	<i>Metrosideros excelsa</i>	Pōhutukawa	1	Beach Road 184	Campbells Bay	Lot 1 DP 194867
1449	<i>Vitex lucens</i>	Puriri	1	Beach Road 248	Campbells Bay	Lot 1 DP 126577
2819	<i>Dacrycarpus dacrydioides</i>	Kahikatea	6	Beach Road 264	Campbells Bay	Lot 4 DP 62151
1043	<i>Sophora tetraptera</i>	Kowhai	1	Beach Road 994	Torbay	Lot 37 DP 15757
2818	<i>Quercus robur</i>	English Oak	1	Beach Road (road reserve outside #254)	Campbells Bay	
2822	<i>Metrosideros excelsa</i>	Pōhutukawa	10	Beach Road (in front of boat club and one closer to Gulf View Road)	Murrays Bay	
2823	<i>Araucaria heterophylla</i>	Norfolk Island Pine	9	Beach Road (beach reserve)	Waiake	Beach reserve
2953	<i>Pinus sp</i>	Pine	1	Beechwood Road (road reserve at end of road)		Lot 30 DP 20351 Crown LAND
1046	<i>Metrosideros excelsa</i>	Pōhutukawa	1	Belle Vue Avenue 7	Northcote Point	Lot 2 DP 4470
1048	<i>Quercus robur</i>	English Oak	8	Belle Vue Avenue 19	Northcote Point	Lot 2 DP 18019
1049	<i>Eucalyptus sp.</i>	Gum	1	Belle Vue Avenue 27	Northcote Point	Lot 5 DP 18019
2826	<i>Cupressus lusitanica</i>	Mexican cypress	1	Belmont Terrace 22	Milford	Lot 5 DP 37662
1050	<i>Cedrus deodora</i>	Himalayan Cedar	1	Belmont Terrace 30	Milford	Lot 3 DP 39029
2827	<i>Eucalyptus globulus</i>	Tasmanian Blue Gum	1	Bentley Avenue 42A	Glenfield	Lot 505 DP 57284
1051	<i>Carya illinoensis</i>	Pecan	1	Birchwood Grove 12	Greenhithe	Lot 4 DP 139446
1052	<i>Quercus robur</i>	English Oak	2	Birkdale Road 254	Birkdale	Lot 4 DP 44493
1053	<i>Dacrycarpus dacrydioides</i> , <i>Vitex lucens</i>	Kahikatea, Puriri	2	Blenheim Street 20	Glenfield	Lot 48 DP 53246
1055	<i>Quercus ilex</i>	Holm Oak	1	Blomfield Spa 7	Takapuna	Lot 1 DP 87074
1056	<i>Metrosideros excelsa</i>	Pōhutukawa	1	Blomfield Spa 11	Takapuna	Lot 1 DP 100843
1057	<i>Metrosideros excelsa</i>	Pōhutukawa	1	Blomfield Spa 26	Takapuna	Lot 18 DP 21013
1058	<i>Metrosideros excelsa</i>	Pōhutukawa	2	Blomfield Spa 27	Takapuna	Lot 21 DP 21013
1059	<i>Metrosideros excelsa</i>	Pōhutukawa	1	Blomfield Spa 28	Takapuna	Pt Lot 19 DP 21013
1060	<i>Metrosideros excelsa</i>	Pōhutukawa	1	Blomfield Spa 29	Takapuna	Pt Lot 20 DP 21013
1054	<i>Metrosideros excelsa</i>	Pōhutukawa	1	Blomfield Spa (reserve at end of cul-de-sac)	Takapuna	Pt DP 21013
1061	<i>Metrosideros excelsa</i>	Pōhutukawa	1	Brett Avenue 10	Takapuna	Lot 1 DP 124426
1062	<i>Araucaria heterophylla</i> , <i>Metrosideros excelsa</i>	Norfolk Island Pine, Pōhutukawa (2)	3	Bridge View Road 12	Birkenhead	Pt Lot 7-8 DP 211

## North Shore

ID	Botanical Name	Common Name	Number of Trees	Location/Street Address	Locality	Legal Description
1063	<i>Vitex lucens</i>	Puriri	1	Bridge View Road 17	Birkenhead	Lot 2 DP 126984
1064	<i>Metrosideros excelsa</i>	Pōhutukawa	1	Bruce Street 1 (road reserve)	Northcote Point	
1065	<i>Metrosideros excelsa</i>	Pōhutukawa	1	Bruce Street 7 (road reserve)	Northcote Point	
1067	<i>Vitex lucens</i>	Puriri	1	Buchanan Street 6	Devonport	Allotment 62 SECT 2 PSH OF Takapuna
1066	<i>Metrosideros excelsa</i>	Pōhutukawa	1	Buchanan Street 7	Devonport	Lot 1 DP 314815
1068	<i>Schinus molle, Juglans sp.</i>	Pepper Tree (2), Walnut	3	Buchanan Street 8	Devonport	Lot 1 DP 151246
1069	<i>Agathis australis</i>	Kauri	1	Buchanan Street 22	Devonport	Lot 4 DEEDS 159
1072	<i>Metrosideros excelsa</i>	Pōhutukawa	1	Byron Avenue 9	Takapuna	Lot 1 DP 208207
2829	<i>Quercus robur</i>	English Oak	1	Byron Avenue 26	Takapuna	Flat 1 DP 180026 on Lot 106 DP 6879
1073	<i>Metrosideros excelsa</i>	Pōhutukawa	1	Calliope Road 142	Stanley Point	Lot 1 DP 313362
1074	<i>Araucaria heterophylla</i>	Norfolk Island Pine	1	Camelot Place 10	Glenfield	Lot 42 DP 54407
1075	<i>Quercus robur</i>	English Oak	2	Cassino Street 12	Bayswater	Lot 15 DP 8488
1076	<i>Metrosideros excelsa</i>	Pōhutukawa	2	Castor Bay Road 31	Castor Bay	Lot 16 DP 11904
1077	<i>Metrosideros excelsa</i>	Pōhutukawa	5	Castor Bay Road 31A	Castor Bay	Lot 2 DP 64806
2830	<i>Vitex lucens</i>	Puriri	1	Catalina Crescent 3	Forrest Hill	Lot 47 DP 50968
1078	<i>Quercus robur</i>	English Oak	1	Chedworth Drive (reserve)	Glenfield	Pt Lot 42 DP 134502
1079	<i>Metrosideros excelsa</i>	Pōhutukawa	2	Cheltenham Road 33	Devonport	Pt Lot 4 DP 4168
1080	<i>Quercus canariensis</i>	Algerian Oak	1	Cheltenham Road 36	Devonport	Lot 4 DP 426804
2832	<i>Quercus ilex</i>	Holm Oak	1	Cheltenham Road 46 (reserve)	Devonport	Lot 1 DP 210 524
2831	<i>Agathis australis</i>	Kauri	4	Chelsea View Drive (Chatswood Reserve)	Birkenhead	Lot 1 DP 77523
1085	<i>Metrosideros excelsa, Vitex lucens, Phoenix canariensis</i>	Pōhutukawa, Puriri, Canary Island Date Palm	3	Church Street 5	Northcote Point	Lot 1 DP 126718
2919	<i>Lagunaria pattersonii</i>	Norfolk Island Hibiscus	1	Church Street 20	Devonport	Lot 2 DP 57880
1086	<i>Vitex lucens</i>	Puriri	1	Church Street 22A	Northcote Point	Lot 1 DP 64562
1087	<i>Metrosideros excelsa</i>	Pōhutukawa	1	Church Street 28	Northcote Point	Pt Allotment 51 PSH OF Takapuna
1088	<i>Metrosideros excelsa</i>	Pōhutukawa	2	Church Street 39	Northcote Point	Lot 1 DP 158822
1081	<i>Jacaranda mimosaeifolia</i>	Jacaranda	1	Church Street 41	Devonport	Lot 1 DP 39709
1084	<i>Quercus robur</i>	English Oak	1	Church Street 49	Northcote Point	Pt Allotment 51 PSH OF Takapuna
1082	<i>Laurus nobilis</i>	Bay Tree	1	Church Street 55	Devonport	Pt Allotment 17A SECT 2 PSH OF Takapuna
1083	<i>Juglans sp.</i>	Walnut	1	Church Street 63A	Devonport	Lot 2 DP 35548
1089	<i>Araucaria heterophylla</i>	Norfolk Island Pine	1	Churchill Road 39	Murrays Bay	Lot 28 DP 36101
1091	<i>Metrosideros excelsa</i>	Pōhutukawa	1	Clarence Road 9	Northcote Point	Lot 8 DP 4187
1092	<i>Quercus robur</i>	English Oak	4	Clarence Road 11	Northcote Point	Lot 9 DP 4187
1093	<i>Quercus robur</i>	English Oak	1	Clarence Road 13	Northcote Point	Lot 2 DP 334840

## North Shore

ID	Botanical Name	Common Name	Number of Trees	Location/Street Address	Locality	Legal Description
2833	<i>Quercus robur</i>	English Oak	2	Clarence Road 13A	Northcote Point	Lot 1 DP 334840
1094	<i>Quercus palustris</i>	Pin Oak	1	Clarence Road 17	Northcote Point	Lot 1 DP 24635
1095	<i>Quercus robur, Metrosideros excelsa</i>	English Oak, Pōhutukawa	2	Clarence Road 19	Northcote Point	Pt Lot 32 DEEDS T 19
1096	<i>Araucaria heterophylla, Metrosideros excelsa</i>	Norfolk Island Pine, Pōhutukawa	2	Clarence Road 24	Northcote Point	Pt Lot 4 DP 1159
1097	<i>Metrosideros excelsa, Vitex lucens</i>	Pōhutukawa (4), Puriri	5	Clarence Road 30	Northcote Point	Lot 1 DP 154999
1090	<i>Metrosideros excelsa</i>	Pōhutukawa being on the land between dwellings and the shoreline or the foreshore reserves, on the west side of Clarence Road and Queen Street between Little Shoal Bay and Fisherman's wharf.	Group	Clarence Road 4A, 8, 12, 14, 18, 24, 26, 28, 30, 38, 42, 44, Queen Street 2-16, 18, 20, 22, 26, 28, 30, 32, 34, 36, 40, 42, 44, 46, 48, 50, 54, 56, 58, 60, 62, 64, 66, 68, 70, 72, 74, 76, 80, 86, 88, 90, 92, 94, 96, 98, 100, 102, 102A, 104, 110, 112, 114	Northcote Point	Lot 1 DP 123599, pt lot 2 DP 5086, lot 4 DP 7885, lot 3 DP 7885, lot 2 DP 37764, pt lot 4 DP 1159, lot 1 DP 76130, pt lot 5 DP 1159, lot 1 DP 154999, lot 2 DP 37822, lot 2 DP 18743, lot 1 DP 18743, pt lots 1-10 TN of Woodside, lot 11 TN of Woodside, pt lot 12 TN of Woodside, lot 2 DP 15027, pt lot 13 TN of Woodside and lot 1 DP 15027, pt lot 14 TN of Woodside, pt lot 15 DP 2928, pt lot 15 DP 2928, lot 72 and 74 and 76 TN of Woodside, lot 1 DP 56150, pt lot 31 Parish of Takapuna, lot 1 DP 57154, lot 1 DP 169925, lot 1 DP 200742, lot 1 DP 361302, pt lot 30 Parish of Takapuna, pt lot 1 DP 20422, lot 1 DP 443608, lot 1 DP
1098	<i>Araucaria heterophylla</i>	Norfolk Island Pine	2	Clifton Road 41	Hauraki	Lot 2 DP 44136
1099	<i>Metrosideros excelsa</i>	Pōhutukawa	6	Clifton Road 43	Hauraki	Lot 3 DP 84187
1100	<i>Araucaria heterophylla</i>	Norfolk Island Pine	1	Clifton Road (road reserve outside #48)	Hauraki	
1104	<i>Cupressus macrocarpa, Quercus robur, Populus nigra var italica</i>	Monterey Cypress, English Oak, Lombardy Poplar (2)	4	College Road 4/2/2B	Northcote	Pt Lot 8 DP 39737
1103	<i>Eucalyptus sp.</i>	Gum	3	College Road 103	Northcote	Lot 2 DP 134763
1102	<i>Eucalyptus sp.,</i>	Row of road frontage Gums, Row of road frontage Poplars.	Group	College Road 120	Northcote	Lot 60 DP 21894
1107	<i>Metrosideros excelsa</i>	Pōhutukawa	1	Coronation Road 15	Hillcrest	Lot 2 DP 402131
1106	<i>Liriodendron tulipifera</i>	Tulip Tree	1	Coroglen Avenue (road reserve outside #10)	Birkenhead	
1108	<i>Quercus robur</i>	English Oak	1	Corunna Road 38	Milford	Lot 89 DP 8886
1109	<i>Quercus robur</i>	English Oak	3	Corunna Road 40	Milford	Lot 90 DP 8886
2949	<i>Quercus robur</i>	English Oak	2	Corunna Road 42A	Milford	Lot 2 DP 208123
1110	<i>Eucalyptus grandis</i>	Flooded Gum trees	Group	Cresta Avenue 31-35	Beach Haven	Lot 161 DP 20048
1383	<i>Quercus robur</i>	English Oak	5	Dairy Flat Highway 350	Albany Heights	Lot 1 DP 149838
1380	<i>Araucaria bidwillii</i>	Bunya Bunya Pine	1	Dairy Flat Highway (opposite 3 The Avenue)	Albany	Landing Reserve Survey Office Plan 1488
1381	<i>Sequoia sempervirens</i>	California Redwood	3	Dairy Flat Highway (next to 3 The Avenue, adjacent to Lucas Creek)	Albany	Landing Reserve Survey Office Plan 1488
1382	<i>Podocarpus totara</i>	Totara (12)	Group	Dairy Flat Highway (road reserve between 3 The Avenue & SH17)	Albany	



## North Shore

ID	Botanical Name	Common Name	Number of Trees	Location/Street Address	Locality	Legal Description
1379	<i>Agathis australis</i>	Kauri	1	Dairy Flat Highway (19 Hobson Road)	Lucas Heights	Lot 3 DP 193077
2834	<i>Dacrydium cupressinum</i>	Rimu	1	Dakota Avenue 39	Beach Haven	Lot 32 DP 19223
1112	<i>Metrosideros excelsa</i>	Pōhutukawa	3	East Coast Road 37	Milford	Lot 3 DP 55571
1114	<i>Metrosideros excelsa</i>	Pōhutukawa	2	East Coast Road 131	Castor Bay	Lot 7 DP 42254
1115	<i>Metrosideros excelsa</i>	Pōhutukawa	1	East Coast Road 203	Castor Bay	Lot 165 DP 9328
2835	<i>Cordyline australis</i>	Cabbage tree	1	East Coast Road 289A	Mairangi Bay	Lot 2 DP 374605
1111	<i>Metrosideros excelsa</i>	Pōhutukawa	2	East Coast Road (road reserve outside #110)	Forrest Hill	
1113	<i>Metrosideros excelsa</i>	Pōhutukawa	2	East Coast Road (road reserve outside #116)	Forrest Hill	
1117	<i>Vitex lucens, Metrosideros excelsa, Podocarpus totara</i>	Puriri, Pōhutukawa (2), Totara,	4	Empire Road 2	Devonport	Lot 17 DP 26091
2837	<i>Salix sp.</i>	Willow	1	Eskdale Road 19	Birkdale	Lot 7 DP 45615
2836	<i>Quercus robur</i>	English Oak	1	Eskdale & Salisbury Roads (road reserve on corner)	Birkdale	
2838	<i>Magnolia grandiflora</i>	Magnolia, mixed natives	1, group	Eton Avenue 18	Devonport	Lot 1 DP 27309
1119	<i>Metrosideros excelsa</i>	Pōhutukawa	5	Ewen Street (road reserve outside #24, 26, 28, 33 & 39)	Takapuna	
1121	<i>Metrosideros excelsa</i>	Pōhutukawa	1	Exmouth Road 77	Northcote	Lot 46 DP 38481
1120	<i>Quercus palustris</i>	Pin Oak	4	Exmouth Road (road reserve outside #82)	Northcote	
1123	<i>Magnolia grandiflora</i>	Magnolia	1	Fairfax Avenue 4	Northcote	Lot 1 DP 350615
1124	<i>Ulmus sp.</i>	Elm	1	Forrest Hill Road 48	Forrest Hill	Lot 12 DP 40525
1126	<i>Ulmus sp.</i>	Elm	1	Forrest Hill Road 60	Forrest Hill	Lot 1 DP 32648
2839	<i>Araucaria heterophylla</i>	Norfolk Island Pine	1	Gazelle Avenue 6	Beach Haven	Lot 83 DP 20048
1129	<i>Metrosideros excelsa</i>	Pōhutukawa	2	Gibbons Road 2A	Takapuna	Lot 2 DP 38417
1128	<i>Quercus robur</i>	English Oak	1	Gibbons Road 3	Takapuna	Lot 3 DP 134486
1130	<i>Metrosideros excelsa</i>	Pōhutukawa	group	Gibbons Road 10	Takapuna	Lot 5 DP 20485
1131	<i>Metrosideros excelsa</i>	Pōhutukawa	group	Gibbons Road 12	Takapuna	Lot 2 DP 91668
2840	<i>Juglans regia</i>	Common Walnut	6	Gills Road (reserve)	Albany	Lot 2 DP 325163
1132	<i>Platanus x acerifolia, Ulmus pendula, Cedrus libani, Cinnamomum camphora, Taxodium distichum, Quercus robur</i>	London Plane, Horizontal Elm, Cedar of Lebanon, Camphor Laurel, Swamp Cypress, English Oak	group	Glade Place, 6, 8, 8A, 10, 12 & 14A	Birkenhead	Lots 1, 3 & 4 DP 20732, Pt Lot 2 DP 20732, Lot 1 DP 394585, Lots 1 & 2 DP 470280
2961	<i>Quercus canariensis</i>	Algerian Oak	1	Glade Place 8	Birkenhead	Lot 2 DP 470280
1137	<i>Cupressus macrocarpa</i>	Monterey Cypress	1	Gladstone Road 23	Northcote	Lot 1 DP 53414
1138	<i>Quercus robur</i>	English Oak	1	Gladstone Road 46	Northcote	Lot 1 DP 48219
1139	<i>Quercus robur</i>	English Oak	1	Gladstone Road 62	Northcote	Lot 1 DP 122993
1136	<i>Quercus robur</i>	English Oak	Group	Gladstone Road (reserve)	Northcote	Allotment 345 PSH OF Takapuna, Pt Allotment 8 PSH OF Takapuna Pt
1140	<i>Vitex lucens, Metrosideros excelsa</i>	Puriri, Pohutukawa (3)	4	Glen Road 14	Stanley Point	Lot 117 ALLT 31 Section 2 PSH OF Takapuna Pt
1141	<i>Metrosideros excelsa</i>	Pohutukawa	1	Glen Road 17	Stanley Point	Lot 6 DP 11628
1142		Grove of native trees	Group	Glenfield Road 140	Birkenhead	Lot 2 DP 152033
1143	<i>Quercus robur</i>	English Oak	2	Grove Road 5	Devonport	Lot 2 DP 4725

## North Shore

ID	Botanical Name	Common Name	Number of Trees	Location/Street Address	Locality	Legal Description
1144	<i>Quercus robur</i>	English Oak	1	Grove Road 7	Devonport	Lot 3 DP 4725
2942	<i>Metrosideros excelsa</i>	Pōhutukawa being on the land between dwellings and the shoreline or the foreshore reserve on Hall street	Group	Hall Street 1 & 3	Northcote Point	Lot 1 DP 123599, Lot 7 123599
1147	<i>Metrosideros excelsa</i>	Pohutukawa	1	Hall Street 2	Northcote Point	Lot 2 DP 7006
1145	<i>Metrosideros excelsa</i>	Pohutukawa	1	Hall Street (reserve)	Northcote Point	
1146	<i>Metrosideros excelsa, Phoenix canariensis</i>	Pohutukawa (4), Canary Island Date Palm (4)	8	Hall Street (reserve)	Northcote Point	
1149	<i>Araucaria heterophylla</i>	Norfolk Island Pine	2	Handley Avenue 4	Narrow Neck	Lot 23 DP 38125
1150	<i>Metrosideros excelsa</i>	Pōhutukawa	1	Handley Avenue 14	Narrow Neck	Lot 49 DP 19255
1151	<i>Metrosideros excelsa</i>	Pōhutukawa	1	Hanlon Crescent 5A	Narrow Neck	Lot 2 DP 71891
1452	<i>Metrosideros excelsa</i>	Pōhutukawa	1	Hauraki Road 9A	Takapuna	Lot 1 DP 63319
1153	<i>Metrosideros excelsa</i>	Pōhutukawa	4	Hauraki Road 50	Hauraki	Lot 2 DP 208175
1152	<i>Metrosideros excelsa</i>	Pōhutukawa	1	Hauraki Road (road reserve outside #50)	Hauraki	
2943	<i>Metrosideros excelsa</i>	Pōhutukawa being on the land between the motorway and the properties on the east side of Heath Avenue		Heath Avenue 1/7, 9, 15, 17, 19, 21, 23, 25, 27,	Northcote	Lot 22 DP 40320, lot 21 DP 40320, lot 18 DP 40320, lot 17 DP 40320, lot 16 DP 40320, lot 15 DP 40320, lot 14 DP 40320, lot 13 DP 40320, lot 12 DP 40320
1155	<i>Metrosideros excelsa</i>	Pōhutukawa	1	Heath Avenue (road reserve at end of cul-de-sac)	Northcote	
2843	<i>Quercus robur</i>	English Oak	1	Hebron Road 101	Waiake	Lot 1 DP 162397
1156	<i>Phoenix canariensis</i>	Canary Island Date Palm	1	Hellyers Street 10	Birkdale	Lot 16 DP 62314
1157	<i>Phoenix rupicola</i>	Palm	1	Hinemoa Street 28A	Birkenhead	Lot 2 DP453440
<b>2846</b>	<b><i>Metrosideros excelsa</i></b>	<b>Pōhutukawa</b>	<b>Group</b>	<b>Hinemoa Street 34A</b>	<b>Birkenhead</b>	<b>Lot 3 DP 453440</b>
<b>2979</b>	<b><i>Metrosideros excelsa</i></b>	<b>Pōhutukawa</b>	<b>Group</b>	<b>Hinemoa Street 32A</b>	<b>Birkenhead</b>	<b>Lot 2 DP 527006</b>
1158	<i>Vitex lucens</i>	Puriri	1	Hinemoa Street 88	Birkenhead	Lot 1 DP 155677
1159	<i>Vitex lucens</i>	Puriri	1	Hinemoa Street 105	Birkenhead	Lot 3 DP 17435
1160	<i>Vitex lucens, Metrosideros excelsa</i>	Puriri, Pōhutukawa	1	Hinemoa Street 181	Birkenhead	Lot 2 DP 15597
2845	<i>Metrosideros excelsa, Dicksonia squarrosa</i>	Pōhutukawa, tree fern	Group	Hinemoa Street (road reserve outside #2-14)	Birkenhead	
2844	<i>Vitex lucens</i>	Puriri	1	Hinemoa Street on public track at bottom of Hinemoa entrance to LeRoy's Bush (tree arches over the walkway).	Birkenhead	
2847	<i>Metrosideros excelsa, Leptospermum scoparium</i>	Pōhutukawa, tea tree/manuka		Hogans Road 60	Glenfield	Lot 14 DP 43901
1164	<i>Quercus canariensis</i>	Algerian Oak	Group	Holyoake Place 1 (reserve)	Chatswood	Lot 1 DP 73331
1165	<i>Metrosideros excelsa</i>	Pōhutukawa	1	Howard Road 24	Northcote	Lot 2 DP 40777
1166	<i>Metrosideros excelsa</i>	Pōhutukawa	2	Huia Street 14	Devonport	Lot 16 DP 249
1167	<i>Castanea sativa</i>	Spanish Chestnut	1	Hurstmere Road 47 (reserve)	Takapuna	Allotment 609 PSH OF Takapuna
1168	<i>Quercus robur</i>	English Oak	1	Hurstmere Road 67-73	Takapuna	Lot 1 DP 68876
1169	<i>Nestegis apetala</i>	Coastal Maire	1	Hurstmere Road 128	Takapuna	Lot 2 DP 38156
1170	<i>Quercus ilex, Metrosideros excelsa</i>	Holm Oak, Pōhutukawa	2	Hurstmere Road 130-134	Takapuna	Lot 1 DP 94124

## North Shore

ID	Botanical Name	Common Name	Number of Trees	Location/Street Address	Locality	Legal Description
1171	<i>Araucaria bidwillii</i>	Bunya Bunya	1	Hurstmere Road 175A	Takapuna	Lot 1 DP 7673
1172	<i>Metrosideros excelsa</i>	Pōhutukawa	1	Hurstmere Road 198	Takapuna	Lot 1 DP 202353
2849	<i>Quercus robur</i>	English Oak	1	Hurstmere Road 217	Takapuna	Lot 3 DP 459765
2851	<i>Metrosideros excelsa</i>	Pōhutukawa	4	Hurstmere Road 270	Takapuna	Lot 1 DP 386006
1173	<i>Erythrina x sykesii</i>	Coral Tree	1	Hurstmere Road 286	Takapuna	Lot 2 DP 91735
2852	<i>Podocarpus totara, Liquidambar styraciflua</i>	Totara, Liquidambar	2	Hurstmere Road 310	Takapuna	Lot 1 DP 13466
2850	<i>Chorisia speciosa</i>	Silk Floss Tree	1	Hurstmere Road (road reserve outside #55)	Takapuna	
2848	<i>Araucaria heterophylla</i>	Norfolk Island Pine	1	Huntly Road (reserve at end of road near beach)	Campbells Bay	
1176	<i>Metrosideros excelsa</i>	Pōhutukawa	3	Inga Road 7	Milford	Pt Lot 15 DP 7578
1174	<i>Metrosideros excelsa</i>	Pōhutukawa	1	Inga Road (road reserve outside #7)	Milford	
1177	<i>Agathis australis, Eucalyptus sp.</i>	Kauri (18), Gum	19	Inkster Street,	Birkenhead	Lot 1 DP 67734, Lot 2 DP 128364, Lot 2 DP 67734, Lot 1 DP 128364
1178	<i>Eucalyptus sp.</i>	Gum	1	Jacaranda Avenue (road reserve outside #25)	Beach Haven	
1179	<i>Metrosideros excelsa</i>	Pōhutukawa	2	James Evans Road (road reserve outside #27 & 29)	Northcote	
2924		Native Bush	Group	James Evans Road (Eadys Bush)	Northcote	
1180	<i>Phoenix canariensis</i>	Canary Island Date Palm	1	Jubilee Avenue 30	Devonport	Pt Lot 4 DP 18776
1181	<i>Castanospermum australe</i>	Moreton Bay Chestnut	1	Jubilee Avenue 38	Devonport	Pt Lot 14 DP 12834
1182	<i>Dacrydium cupressinum</i>	Rimu	1	Jutland Road 45	Hauraki	Lot 12 DP 32625
1184	<i>Agathis australis</i>	Kauri	1	Kauri Road 14	Birkenhead	Lot 1 DP 130143
1183	<i>Agathis australis</i>	Kauri	1	Kauri Road (road reserve outside #31)	Birkenhead	
2854	<i>Agathis australis</i>	Kauri	1	Kauri Glen Road (Kauri Glen Reserve)	Northcote	
2855	<i>Populus sp.</i>	Poplar	1	Kauri Glen Road (road reserve outside #31)	Northcote	
1186	<i>Quercus robur, Erythrina x sykesii</i>	Oak, Coral tree	2	Kerr Street 18	Devonport	Pt Section 2 Blk VI Rangitoto SD
1189	<i>Metrosideros excelsa</i>	Pōhutukawa	1	Killarney Street 22	Takapuna	Lot 1 DP 153565
1187	<i>Phoenix rupicola</i>	Date Palm	2	Killarney Street (road reserve outside #2)	Takapuna	
1188	<i>Cinnamomum camphora, Ficus macrophylla</i>	Camphor Laurel (3), Moreton Bay Fig	4	Killarney Street (reserve)	Takapuna	Pt Lot 6 Blk XI DEEDS T 17
1191	<i>Metrosideros excelsa</i>	Pōhutukawa	1	King Edward Parade 6A	Devonport	Lot 1 DP 77570
1193	<i>Dracaena draco</i>	Dragon Tree	1	King Edward Parade 42	Devonport	Lot 1 DP 19618
1190	<i>Metrosideros excelsa</i>	Pōhutukawa	3	King Edward Parade (reserve)	Devonport	Section 36 Blk VI Rangitoto SD
1195	<i>Araucaria heterophylla</i>	Norfolk Island Pine	1	Kitchener Road 90	Milford	Lot 32 DP 49199
1196	<i>Metrosideros excelsa, Lagunaria patersonii</i>	Pōhutukawa (4), Norfolk Island Hibiscus	5	Kitchener Road 143	Milford	Lot 1 DP 180874
1197	<i>Metrosideros excelsa</i>	Pōhutukawa	1	Kowhai Street 4	Takapuna	Pt Lot 6 DP 15463
1198	<i>Metrosideros excelsa</i>	Pōhutukawa	1	Kowhai Street 10	Takapuna	Lot 2 DP 95116
1199	<i>Metrosideros excelsa</i>	Pōhutukawa	1	Kowhai Street 12	Takapuna	Lot 1 DP 95116
2856	<i>Sophora tetraptera, Dysoxylum spectabile</i>	Kohekohe	3	Kowhai Street (road reserve outside #5)	Takapuna	
1202	<i>Phoenix canariensis, Metrosideros excelsa, Chamaecyparis lawsoniana, Vitex lucens, Corynocarpus</i>	Canary Island Date Palm (2), Pōhutukawa (19), Lawson Cypress (3), Puriri, Karaka (3), Oak (2), Acmena	31	Lake Road 2	Northcote	Pt Allotment 2 PSH OF Takapuna

## North Shore

ID	Botanical Name	Common Name	Number of Trees	Location/Street Address	Locality	Legal Description
	<i>laevigatus, Quercus sp., Acmena smithii</i>					
1203	<i>Metrosideros excelsa</i>	Pōhutukawa	1	Lake Road 53	Devonport	Lot 10 DP 1170
2857	<i>Quercus robur</i>	English Oak	7	Lake Road 97	Belmont	Flat 2 DP 118083 on Lot 3 DP 36418
2858	<i>Quercus robur</i>	English Oak	2	Lake Road 101	Belmont	Flat 1 DP 160470 on Lot 2 DP 51900
2944	<i>Quercus robur</i>	English Oak	2	Lake Road 188	Northcote	Lot 51 DP 50592
1204	<i>Metrosideros excelsa</i>	Road frontage Pōhutukawa	Group	Lake Road 210	Belmont	Lot 1 DP 18718
1205	<i>Metrosideros excelsa, Araucaria heterophylla</i>	Pōhutukawa (2), Norfolk Island Pine (2)	4	Lake Road 212	Hauraki	Lot 1 DP 164021
1206	<i>Podocarpus totara</i>	Totara	1	Lake Road 228	Hauraki	Lot 6 DP 21175
1207	<i>Metrosideros excelsa</i>	Pōhutukawa	1	Lake Road 242A	Hauraki	Lot 1 DP 180300
1208	<i>Quercus robur, Vitex lucens</i>	English Oak (2), puriri	3	Lake Road 270	Hauraki	Lot 1 DP 62764
1209	<i>Metrosideros excelsa</i>	Pōhutukawa	3	Lake Road 302	Hauraki	Pt Lot 1 DP 62451
1210	<i>Metrosideros excelsa</i>	Pōhutukawa	5	Lake Road 415 and 417	Takapuna	Lot 1 DP 147270
1211	<i>Araucaria heterophylla</i>	Norfolk Island Pine	1	Lake Road 419	Takapuna	Lot 1 DP 195359
1212	<i>Metrosideros excelsa</i>	Pōhutukawa	2	Lake Road 423	Takapuna	Lot 2 DP 6879
2946	<i>Phoenix canariensis, Vitex lucens</i>	Canary Island Date Palm, Puriri	2	Lake Road 429	Takapuna	Lot 44 DP 6879
2945	<i>Araucaria heterophylla, Metrosideros excelsa</i>	Norfolk Island Pine, Pōhutukawa	Group	Lake Road, avenues of Memorial trees on east & west side of the road adjacent to Ngataringa Park and Alison Park	Narrow Neck	
1200	<i>Quercus palustris</i>	Pin Oak	8	Lake Road (road reserve between #27-41)	Northcote	
1201	<i>Quercus palustris</i>	Pin Oak	9	Lake Road (road reserve between 61-75)	Northcote	
2859	<i>Agathis australis, Metrosideros excelsa, Vitex lucens, Sophora tetraptera, Agathis australis, Quercus ilex</i>	Kauri, Pōhutukawa, Puriri, Kowhai, Holm Oak	12	Lake View Road 7-9	Takapuna	Lot 9 and Lot 10 DP 48472
1213	<i>Araucaria cunninghamii</i>	Fijian Hoop Pine	1	Lake View Road 22	Takapuna	Lot 2 DP 98565
1302	<i>Macadamia integrifolia, Dacrydium cupressinum, Podocarpus totara</i>	Queensland Nut, Rimu, Totara	3	Lake View Road 22A	Takapuna	Lot 3 DP 512998
1216	<i>Agathis australis</i>	Kauri	2	Langstone Place 11	Chatswood	Lot 319 DP 68526
1214	<i>Erythrina x sykesii</i>	Coral Tree	1	Lansdowne Street 12	Bayswater	Lot 171 DP 4787
1215	<i>Metrosideros excelsa</i>	Pōhutukawa	1	Lansdowne Street 17	Bayswater	Lot 1 DP 9564
2860	<i>Metrosideros excelsa</i>	Pōhutukawa	1	Law Street 28	Torbay	Lot 34 DP 9855
1217	<i>Quercus robur</i>	English Oak	7	Lenihan Street (reserve)	Northcote	Lot 22 DP 50592
1218	<i>Quercus robur, Podocarpus totara, Sophora tetraptera</i>	English Oak, Totara (2), Kowhai	4	Library Lane, Albany	Albany	Pt Lot 14 DP 17618
2862	<i>Quercus robur, Podocarpus totara</i>	English Oak, Totara (1)	Group, 1	Linley Place (Linley Reserve)	Hillcrest	Lot 148 DP 55720 Lot 93 DP 63717
2863	<i>Araucaria heterophylla, Cedrus atlantica, Banksia sp.</i>	Norfolk Island Pine, Atlantic Cedar, Banksia	Group	Lydia Avenue 22	Northcote	Lot 31 DP 50330
1220	<i>Cupressus macrocarpa</i>	Monterey cypress	1	Mahuta Grove (reserve)	Northcote	Lot 11 DP 73890
2864	<i>Araucaria heterophylla</i>	Norfolk Island Pine	6	Manly Esplanade (reserve)	Browns Bay	
2865	<i>Cupressus macrocarpa</i>	Monterey Cypress	1	Manly Esplanade (reserve)	Browns Bay	
1221	<i>Agathis australis</i>	Kauri	1	Manuka Road 148	Bayview	Lot 1 DP 86763
1223	<i>Metrosideros excelsa</i>	Pōhutukawa	3	Manurere Avenue 22	Takapuna	Lot 10 DP 60824
1224	<i>Metrosideros excelsa</i>	Pōhutukawa	2	Manurere Avenue 24	Takapuna	Lot 11 DP 60824
1225	<i>Metrosideros excelsa</i>	Pōhutukawa	1	Manurere Avenue 28	Takapuna	Lot 1 DP 75073

## North Shore

ID	Botanical Name	Common Name	Number of Trees	Location/Street Address	Locality	Legal Description
1226	<i>Metrosideros excelsa</i>	Pōhutukawa	1	Manurere Avenue 31	Takapuna	Lot 4 DP 73754
1222	<i>Metrosideros excelsa</i>	Pōhutukawa	1	(Manurere Avenue (road reserve outside #31))	Takapuna	
1227	<i>Quercus robur</i>	English Oak	1	Marine Terrace 7	Bayswater	Lot 8 DP 4787
1228	<i>Metrosideros excelsa</i>	Pōhutukawa	2	Maritime Terrace 11	Birkenhead	Lot 1 DP 64936
1229	<i>Planchonella costata</i>	Tawapou	1	Maritime Terrace 21	Birkenhead	Lot 1 DP 68852
1230	<i>Metrosideros excelsa</i>	Pōhutukawa	1	Matai Road 5	Devonport	Lot 9 DP 1791
1231	<i>Metrosideros excelsa</i>	Pōhutukawa	2	Matai Road 15	Devonport	Lot 5 DP 1791
2866	<i>Vitex lucens</i>	Puriri	1	Maunganui Road 10	Birkenhead	Lot 1 DP 61731
1232	<i>Vitex lucens, Metrosideros excelsa, Knightia excelsa, Agathis australis</i>	Puriri (3), Pōhutukawa (6), rewarewa, kauri	11	Mayfield Road 9	Glenfield	Pt Allotment 465 PSH OF Takapuna
1233	<i>Metrosideros excelsa</i>	Pōhutukawa	1	Mays Street 1A	Devonport	Lot 3 DEEDS 788
1234	<i>Juglans sp., Jacaranda mimosifolia</i>	Walnut, Jacaranda	2	Mays Street 9	Takapuna	Lot 6 DP 198
1236	<i>Quercus robur</i>	English Oak	1	Minnehaha Avenue 1	Takapuna	Lot 2 DP 459765
1237	<i>Quercus robur</i>	English Oak	2	Minnehaha Avenue 7A	Takapuna	Lot 3 DP 110913, Lot 8 DP 15066, Lot 1 DP 83305, Lot 1 DP 76040, Lot 2 DP 319840
1238	<i>Metrosideros excelsa</i>	Pohutukawa	3	Minnehaha Avenue 8	Takapuna	Pt Lot 19 DP 7523
1239	<i>Quercus robur</i>	English Oak	1	Minnehaha Avenue 11	Takapuna	Pt Lot 36 DP 7523
1240	<i>Quercus robur</i>	English Oak	2	Minnehaha Avenue 13	Takapuna	Lot 35 DP 7523
1241	<i>Metrosideros excelsa</i>	Pōhutukawa	1	Minnehaha Avenue 18	Takapuna	Lot 1 DP 30110
1235	<i>Quercus canariensis</i>	Algerian Oak	2	Minnehaha Avenue (road reserve outside #1 & 2)	Takapuna	
1242	<i>Phoenix canariensis</i>	Canary Island Date Palm	2	Montrose Terrace 19	Mairangi Bay	Lot 155 DP 13311
2941	<i>Vitex lucens, Corynocarpus laevigatus</i>	Puriri (2) Karaka (2)	4	Moore Street 1A	Hillcrest	Lot 1 DP 332493
2868	<i>Pyrus sp.</i>	Pear Tree	1	Moore Street 21	Hillcrest	Lot 7 DP 51126
2869	<i>Pyrus sp.</i>	Pear Tree	1	Moore Street 23	Hillcrest	Lot 8 DP 51126
2870	<i>Cypressus macrocarpa</i>	Monterey Cypress	1	Moore Street 40	Hillcrest	Lot 38 DP 52455
1243	<i>Quercus robur, Metrosideros excelsa</i>	English Oak, Pōhutukawa	2	Mozeley Avenue 1	Devonport	Pt Allotment 9 SECT 2 PSH OF Takapuna
1244	<i>Metrosideros excelsa</i>	Pōhutukawa	1	Mozeley Avenue 3	Devonport	Lot 1 DP 203087
1245	<i>Fagus sylvatica 'purpurea'</i>	Copper Beech	1	Napier Avenue 20	Takapuna	Lot 1 DP 105137
1246	<i>Quercus ilex</i>	Holm Oak	1	Napoleon Avenue 20	Milford	Lot 3 DP 209308
1247	<i>Metrosideros excelsa</i>	Pōhutukawa	2	Nelson Avenue (road reserve outside #14)	Northcote Point	Allotment 527 PSH OF Takapuna
2871	<i>Metrosideros excelsa</i>	Pōhutukawa	2	Neptune Avenue 13	Beach Haven	Lot 63 DP 19223
2873	<i>Podocarpus totara</i>	Pōhutukawa	Group	Neptune Ave, 42	Beach Haven	Lot 98 DP 19223, Lot 1 DP 58358
1248	<i>Metrosideros excelsa</i>	Pōhutukawa	1	Ngataringa Road 39	Devonport	Pt Allotment 28 SECT 1 PSH OF Takapuna
1249	<i>Metrosideros excelsa</i>	Pōhutukawa	1	Ngataringa Road 68A	Devonport	Lot 1 DP 188836
1250	<i>Podocarpus totara</i>	Totara	1	Ngataringa Road 92	Devonport	Lot 1 DP 88065

## North Shore

ID	Botanical Name	Common Name	Number of Trees	Location/Street Address	Locality	Legal Description
1251	<i>Podocarpus totara</i>	Totara	3	Ngataringa Road 92B	Devonport	Lot 2 DP 348740
1252	<i>Aesculus hippocastanum</i>	Horse Chestnut	1	Ngataringa Road 92C	Devonport	Lot 2 DP 88065
<b>2978</b>	<b><i>Metrosideros excelsa</i></b>	<b>Pōhutukawa</b>	<b>Group</b>	<b>Niagara Place 5</b>	<b>Birkenhead</b>	<b>LOT 3 DP 527006</b>
1253	<i>Araucaria heterophylla</i>	Norfolk Island Pine	1	Niccol Avenue 17A	Narrow Neck	Lot 2 DP 162955
2874	<i>Dacrycarpus dacrydioides</i> , <i>Vitex lucens</i>	Kahikatea, Puriri	Group	Northcote Rd 42 (Smiths Bush, west and east)	Northcote	Pt Allot 641 Parish of Takapauna, Pt 1 DP 31225
1258	<i>Araucaria bidwillii</i>	Bunya Bunya pine	1	Norwood Road 23	Bayswater	Lot 19 DP 4787
1259		Grove of native trees	Group	Norwood Road 43 and 45-47	Bayswater	Pt Lot 28A DP 4787, Lot 30 DP 4787, Pt Lot 28A DP 4787
2875	<i>Metrosideros excelsa</i>	Pōhutukawa	2	Norwood Road 115	Bayswater	Lot 9 DP 20173, Lot 2 DP 204112
1261	<i>Ginkgo biloba</i>	Maidenhair Tree	1	O'Neills Avenue 2	Devonport	Lot 2 DP 83305
2876	<i>Fagus sylvatica 'purpurea'</i>	Copper Beech	1	O'Neills Avenue 8	Takapuna	Lot 2 DP 211722
1262	<i>Quercus robur</i>	English Oak	1	O'Neills Avenue 14	Takapuna	Lot 9 DP 15066
2877	<i>Metrosideros excelsa</i>	Pōhutukawa	1	O'Neills Avenue 15	Takapuna	Lot 1 DP 19920
1263	<i>Metrosideros excelsa</i>	Pōhutukawa	1	O'Neills Avenue 16A	Takapuna	Lot 2 DP 98301
1260	<i>Magnolia grandiflora</i>	Magnolia	1	O'Neills Avenue, (road reserve adjacent to # 11 & 13)	Takapuna	
1264	<i>Metrosideros excelsa</i>	Pōhutukawa	1	Ocean View Road 32A	Milford	Lot 15 DP 6859
1267	<i>Araucaria heterophylla</i>	Norfolk Island Pine	2	Old Lake Road 11B	Narrow Neck	Lot 3 DP 42384
1268	<i>Metrosideros excelsa</i>	Pōhutukawa	1	Old Lake Road 75	Narrow Neck	Pt Allotment 2 SECT 1 PSH OF Takapuna
1269	<i>Vitex lucens</i>	Puriri	2	Onepoto Road 2A	Hauraki	Lot 1 DP 174922
1270	<i>Phoenix canariensis</i>	Canary Island Date Palm	1	Onewa Road 48	Northcote Point	Lot 7 DP 13751
1271	<i>Acmena smithii</i>	Monkey Apple tree	1	Onewa Road 95-97	Northcote	Lot 2 DP 156500
1272	<i>Metrosideros excelsa</i>	Pōhutukawa	1	Onewa Road 109	Northcote	Lot 1 DP 439505
1274	<i>Metrosideros excelsa</i>	Pōhutukawa	2	Onewa Road 133	Northcote	Lot 1 DP 207720
1185	<i>Metrosideros excelsa</i> , <i>Vitex lucens</i> , <i>Cedrus atlantica</i>	Pōhutukawa (18), puriri (3), Atlantic cedar	Group	Onewa Road 143	Northcote	Part Lot 1 DP 70475 & Part Lot 1 DP 53360 as shown on SO 52398
2878	<i>Podocarpus totara</i>	Totara	6	Orion Place 19	Hillcrest	Lot 137 DP 55720
2879	<i>Sophora tetraptera</i> , <i>Metrosideros excelsa</i>	Kowhai, Pōhutukawa	2	Oruamo Place 20	Beach Haven	Lot 23 DP 57885
1276	<i>Metrosideros excelsa</i>	Pōhutukawa	4	Oxford Terrace 6	Devonport	Pt Lot 3 DP 1767
1275	<i>Cupressus macrocarpa</i>	Monterey cypress	1	Oxford Terrace (Balman Reserve)	Devonport	Lot 3 DP 89409
1277	<i>Vitex lucens</i> , <i>Agathis australis</i>	Puriri, kauri (2)	3	Palmerston Road 69	Birkenhead	Lot 23 Blk I DP 804
2880	<i>Quercus palustris</i>	Pin Oak	1	Paramu Avenue 22	Birkdale	Lot 4 DP 53541
1278	<i>Araucaria heterophylla</i>	Norfolk Island Pine	1	Park Avenue 17	Takapuna	Lot 1 DP 31988
1279	<i>Metrosideros excelsa</i>	Pōhutukawa	1	Park Avenue 25	Takapuna	Pt Lot 1 DP 30254
1280	<i>Metrosideros excelsa</i>	Pōhutukawa	2	Park Avenue 26	Takapuna	Lot 1 DP 28584
1281	<i>Metrosideros excelsa</i>	Pōhutukawa	5	Park Avenue 27	Takapuna	Lot 8 DP 24352
1282	<i>Metrosideros excelsa</i>	Pōhutukawa	3	Park Avenue 30	Takapuna	Lot 2 DP 28584
1283	<i>Metrosideros excelsa</i>	Pōhutukawa	6	Park Avenue 32	Takapuna	Lot 4 DP 28584
1284	<i>Dacrycarpus dacrydioides</i> , <i>Dacrydium cupressinum</i>	Kahikatea, Rimu	3	Parr Terrace 18	Castor Bay	Lot 2 DP 66649
1286	<i>Agathis australis</i>	Kauri	1	Pemberton Avenue 37	Bayview	Lot 66 DP 82101
1287	<i>Dacrycarpus dacrydioides</i>	Kahikatea	1	Pemberton Avenue 100	Bayview	Lot 13 DP 177010



## North Shore

ID	Botanical Name	Common Name	Number of Trees	Location/Street Address	Locality	Legal Description
1285	<i>Agathis australis</i>	Kauri	1	Pemberton Avenue, (road reserve adjacent to #114)	Bayview	
2882	<i>Ulmus minor</i>	Smooth Elm	1	Pearn Place (Northcote Shopping Centre)	Bayview	
2883	<i>Dacrydium cupressinum, Podocarpus totara, Metrosideros excelsa, Quercus robur, Ginkgo biloba</i>	Rimu, Totara, Pōhutukawa, English Oak, Ginkgo	5	Peter Terrace 54	Castor Bay	Lot 5 DP 50583
2884	<i>Agathis australis</i>	Kauri	1	Pluto Place 17	Beach Haven	Lot 32 DP 69267
1291	<i>Vitex lucens</i>	Puriri	1	Princes Street 5A	Northcote Point	Lot 1 DP 165191
1292	<i>Vitex lucens</i>	Puriri	1	Princes Street 18	Northcote Point	Allotment 40 TN OF Woodside
1293	<i>Eucalyptus sp., Populus nigra var italica</i>	Gum (2), Lombardy Poplar (2)	4	Princes Street 25	Northcote Point	Lot 2 DP 59586
1294	<i>Populus nigra var italica</i>	Lombardy Poplar	4	Princes Street 27	Northcote Point	Pt Lot 1 DP 48203
1290	<i>Populus nigra var italica</i>	Lombardy Poplar	1	Princes Street 47	Northcote Point	Lot 1 DP 378871
1295	<i>Araucaria heterophylla, Phoenix canariensis, Vitex lucens</i>	Norfolk Island Pine, Canary Island Date Palm (2), Puriri	4	Princes Street 49	Northcote Point	Pt Allotment 31 PSH OF Takapuna
2933	<i>Metrosideros excelsa, Phoenix canariensis</i>	Pōhutukawa (3), Canary Island Date Palm (3)	6	Princes Street 73	Northcote Point	Princes Park Estate Lot 1 DP 157086
1288	<i>Metrosideros excelsa</i>	Pōhutukawa being on the land generally described as the eastern portion of all properties adjoining the existing or previous shoreline on the east side of Princes Street between Stokes Point and Beach Road and extending north to 79 Princes Street		Princes Street 1, 3, 5, 7, 9, 25, 27, 29, 31, 33, 35, 37, 39, 41, 43, 45, 47A, 49, 53, 55, 59, 61, 69, 73, 75A, 79	Northcote Point	Lot 2 DP 24657, lot1 DP 24657, lot 1 DP 165191 and lot 2 DP 165191, lot 1 DP 161273 and lot 2 DP 161273, pt lot 63 TN of Woodside, lot 3 DP 59586, lot 2 DP 59586, pt lot 1 DP 48203, pt lot 54 DP 17457, pt lot 53 DP 17041, lot 1 DP 36247, lot 51 TN of Woodside, lot 1 DP 95088, pt lot 5 DP 35657, lot 3 DP 35657, lot 1 DP 130875, lot 2 DP 378871, pt lot 31 Parish of Takapuna, pt lot 30 Parish of Takapuna, pt lot 30 Parish of Takapuna, lot 3 DP 157086, lot 1 DP 157086, lot 3 DP 185455, lot 83 DP 4788
1289	<i>Podocarpus totara, Schinus molle, Vitex lucens, Metrosideros excelsa</i>	Totara, Pepper tree, Puriri (3), Pōhutukawa	6	Princes Street, (road reserve at the end of Princes St)	Northcote Point	
2881	<i>Vitex lucens, Metrosideros excelsa</i>	Puriri (2), Pōhutukawa (2)	4	Princes Street (road reserve between #25 and 35)	Northcote Point	
1296	<i>Vitex lucens</i>	Puriri	1	Prospect Terrace 5	Milford	Lot 1 DP 154148
1297	<i>Vitex lucens</i>	Puriri	1	Prospect Terrace 6	Milford	Lot 2 DP 61494
1298	<i>Metrosideros excelsa</i>	Pōhutukawa	1	Prospect Terrace 11	Milford	Lot 1 DP 43990
1299	<i>Metrosideros excelsa</i>	Pōhutukawa	6	Prospect Terrace 13	Milford	Lot 1 DP 153269
1303	<i>Araucaria heterophylla</i>	Norfolk Island Pine	1	Quebec Road 18	Milford	Lot 120 DP 8886
1307	<i>Phoenix canariensis</i>	Canary Island Date Palm	1	Queen Street 5	Northcote Point	Allotment 30 TN OF Woodside
1309	<i>Metrosideros excelsa, Quercus robur</i>	Pōhutukawa (5), English oak	Group	Queen Street 59	Northcote Point	Pt Allotment 30 PSH OF Takapuna
1310	<i>Metrosideros excelsa</i>	Pōhutukawa	1	Queen Street 80	Northcote Point	Lot 2 DP 66252
1311	<i>Phoenix canariensis, Vitex lucens</i>	Canary Island Date Palm (2), Puriri	3	Queen Street 97	Northcote Point	Lot 3 DP 45718
1312	<i>Erythrina x sykesii</i>	Coral Tree	1	Queen Street 99	Northcote Point	Lot 1 DP 181913
1313	<i>Howea forsteriana</i>	Kentia Palm	1	Queen Street 113	Northcote Point	Lot 2 DP 1151
1314	<i>Araucaria heterophylla, Metrosideros excelsa</i>	Norfolk Island Pine, Pōhutukawa	2	Queen Street 118	Northcote Point	Pt Lot 1 DP 2133
1315	<i>Metrosideros excelsa, Magnolia grandiflora</i>	Pōhutukawa, magnolia	2	Queen Street 119	Northcote Point	Lot 1 DP 51072

## North Shore

ID	Botanical Name	Common Name	Number of Trees	Location/Street Address	Locality	Legal Description
1316	<i>Vitex lucens</i>	Puriri	1	Queen Street 152	Northcote Point	Lot 1 DEEDS T 19
1318	<i>Metrosideros excelsa</i>	Pōhutukawa	1	Queen Street 181	Northcote Point	Lot 1 DP 35147
1304	<i>Metrosideros excelsa</i>	Pōhutukawa	Group	Queen Street (road reserve between #1 and 17 on divided carriageway)	Northcote Point	
1305	<i>Metrosideros excelsa</i>	Pōhutukawa	1	Queen Street (road reserve between #32 & 38)	Northcote Point	
1306	<i>Metrosideros excelsa</i>	Pōhutukawa	1	Queen Street (reserve)	Northcote Point	Lot 2 DP 115604
2886	<i>Dacrycarpus dacrydiodes</i>	Kahikatea	1	Rae Road (Centennial Park Nature Trail – Tree 13 on the Kohekohe Track)	Campbells Bay	
1320	<i>Araucaria heterophylla</i>	Norfolk Island Pine	3	Raleigh Road 18	Northcote	Lot 8 DP 46419
1321	<i>Araucaria heterophylla</i>	Norfolk Island Pine	2	Raleigh Road 20	Northcote	Lot 7 DP 46419
1322	<i>Metrosideros excelsa</i>	Pōhutukawa	1	Raleigh Road 54	Northcote	Lot 3 DP 48661
1323	<i>Metrosideros excelsa</i>	Pōhutukawa	1	Raleigh Road 58	Northcote	Lot 2 DP 48661
1324	<i>Metrosideros excelsa, Vitex lucens</i>	Pōhutukawa, Puriri	3	Raleigh Road 60	Northcote	Lot 1 DP 48661
1325	<i>Metrosideros excelsa</i>	Pōhutukawa	1	Raleigh Road 92	Northcote	Pt Lot 1 DP 36204
1319	<i>Quercus robur, Torana Camira Mabo Vibe; Phoenix canariensis, Metrosideros excelsa</i>	English Oak, Canary Island Date Palm, Pōhutukawa	3	Raleigh Road (reserve)	Northcote	Lot 23 DP 72397
1326	<i>Quercus robur</i>	English Oak	5	Rame Road 22	Greenhithe	Lot 9 DP 157230
1327	<i>Quercus robur</i>	English Oak	2	Ranch Avenue (road reserve towards end of cul-de-sac) Beach Haven	Beach Haven	
1329	<i>Araucaria heterophylla</i>	Norfolk Island Pine	1	Rangatira Road 28A	Birkenhead	Lot 1 DP 400608
2887	<i>Metrosideros excelsa, Agathis australis</i>	Pōhutukawa (2), Kauri	3	Rangatira Road 142	Beach Haven	Pt Lot 1 DP 21747, Pt Lot 2 DP 21747
1336	<i>Elaeocarpus dentatus</i>	Hinau	1	Rangatira Road (reserve at end of road)	Birkenhead	Lot 1 DP 120844
1328	<i>Agathis australis, Dacrycarpus dacrydioides</i>	Kauri, Kahikatea	2	Rangatira Road	Birkenhead	Lot 2 DP 14492
1330	<i>Araucaria heterophylla</i>	Norfolk Island Pine	2	Rangitoto Terrace 27	Milford	Lot 4 DP 7578
1331	<i>Araucaria heterophylla</i>	Norfolk Island Pine	2	Rangitoto Terrace 29	Milford	Lot 3 DP 7578
1332	<i>Metrosideros excelsa</i>	Pōhutukawa	5	Rarere Road 10	Hauraki	Lot 2 DP 37560
1333	<i>Metrosideros excelsa</i>	Pōhutukawa	2	Rata Road 8	Devonport	Pt Lot 1 DP 1791
1334	<i>Metrosideros excelsa</i>	Pōhutukawa	2	Rata Road 12	Devonport	Lot 4 DP 3244
1335	<i>Metrosideros excelsa</i>	Pōhutukawa	2	Rata Road 14	Devonport	Lot 5 DP 3244
1337	<i>Phoenix canariensis</i>	Canary Island Date Palm	2	Rawene Road 4 -6	Birkenhead	Lot 1 DP 91962
1338	<i>Quercus robur</i>	English Oak	1	Rawene Road 58	Birkenhead	Pt Lot 44 DEEDS R358
1273	<i>Vitex lucens</i>	Puriri	1	Richmond Avenue 5	Northcote Point	Pt Lot 87 DP 712
1341	<i>Podocarpus totara, Metrosideros excelsa</i>	Totara, Pōhutukawa	2	Richmond Avenue 8	Northcote Point	Pt Lot 51 DP 343
1342	<i>Podocarpus totara</i>	Totara	1	Richmond Avenue 10	Northcote Point	Pt Lot 51 DP 343
1343	<i>Vitex lucens, Phoenix canariensis, Quercus robur</i>	Puriri, Canary Island Date Palm (2), English oak (3)	6	Richmond Avenue 21	Northcote Point	Lot 1 DP 81174
1344	<i>Quercus robur</i>	English Oak	1	Richmond Avenue 31	Northcote Point	Lot 61 DP 712
1345	<i>Magnolia grandiflora</i>	Magnolia	1	Richmond Avenue 38	Northcote Point	Pt Lot 34 DP 343
1340	<i>Metrosideros excelsa</i>	Pōhutukawa	1	Richmond Avenue (road reserve outside #38)	Northcote Point	



## North Shore

ID	Botanical Name	Common Name	Number of Trees	Location/Street Address	Locality	Legal Description
1346	<i>Dacrycarpus dacrydioides</i>	Kahikatea	1	Ridge Road 363 (reserve)	Paremoremo	Allotment 477 PSH OF Paremoremo
1347	<i>Quercus robur</i>	English Oak	1	Rodney Road 19	Northcote Point	Lot 1 DP 123059
2888	<i>Metrosideros excelsa, Vitex lucens</i>	Pōhutukawa, Puriri	2	Roseberry Avenue 8	Birkenhead	Lot 1 DP 62798
1348	<i>Metrosideros excelsa</i>	Pōhutukawa	1	Russell Street 24	Stanley Point	Lot 1 DP 87752
1349	<i>Metrosideros excelsa</i>	Pōhutukawa	3	Rutland Road 27A	Stanley Point	Lot 2 DP 327968
2891	<i>Pinus ayacahuite</i>	Mexican White Pine	1	Salamanca Road (road reserve adjacent to #42)	Sunnynook	
2892	<i>Quercus robur, Podocarpus totara, Plantanus x acerifolia</i>	English Oak (6), Totara, London Plane Tree (2)	9	Salisbury Road 10	Birkdale	Lot 129 DP 1375
1352	<i>Quercus robur</i>	English Oak	1	Saltburn Road (road reserve on corner of Saltburn & Frater Ave)	Milford	
1351	<i>Metrosideros excelsa</i>	Pōhutukawa	1	Saltburn Road (road reserve adjacent to #20)	Milford	
1353	<i>Metrosideros excelsa</i>	Pōhutukawa	5	Sampson Lane 4	Northcote	Lots 2 & 3 DP 372284
2893	<i>Metrosideros excelsa</i>	Pōhutukawa	1	Sampson Lane 5	Northcote	Lot 3 DP 372284
2895	<i>Metrosideros excelsa</i>	Pōhutukawa	1	Sanders Avenue 12A	Takapuna	Lot 2 DP 47884
1355	<i>Metrosideros excelsa</i>	Pōhutukawa	1	Sanders Avenue 29	Takapuna	Lot 15 DP 4406
1356	<i>Metrosideros excelsa</i>	Pōhutukawa	1	Sanders Avenue 31	Takapuna	Lot 16 DP 4406
1357	<i>Metrosideros excelsa</i>	Pōhutukawa	1	Sanders Avenue 33	Takapuna	Lot 17 DP 4406
2896	<i>Sophora tetraptera</i>	Kowhai	Group	Sanders Road 142-178 (coastal remnant on reserve)	Takapuna	
1354	<i>Metrosideros excelsa</i>	Pōhutukawa	3	Sanders Avenue (road reserve adjacent to #34 & 35)	Takapuna	
1359	<i>Erythrina x sykesii, Podocarpus totara</i>	Coral Tree, Totara	2	Seaview Avenue 2	Northcote	Lot 2 DP 103303
1360	<i>Metrosideros excelsa</i>	Pōhutukawa	1	Seaview Avenue 9	Northcote	Lot 1 DP 434021
1361	<i>Dacrydium cupressinum, Magnolia soulangeana</i>	Rimu (2), Chinese Magnolia	3	Seaview Avenue 24	Northcote	Lot 1 DP 191332
1358	<i>Metrosideros excelsa</i>	Pōhutukawa	6	Seaview Avenue 29,31, 33, 41, 41C.	Northcote	Lot 2 DP 111588, Lot 1 DP 111588, Lot 8 DP 23839, Lot 3 DP 111588, Lot 25 DEEDS T 57, Pt Lot 24 DEEDS T 57, Lot 1 DP 407784
1362	<i>Eucalyptus sp.</i>	Gum	1	Selwyn Crescent 11	Forrest Hill	Lot 2 DP 51864
2897	<i>Quercus robur</i>	English Oak	1	Shakespeare Road 132	Milford	Lot 1 DP 201215
1364	<i>Podocarpus totara</i>	Totara	1	Shakespeare Road 145	Milford	Lot 2 DP 31337
1365	<i>Quercus suber</i>	Cork Oak	1	Shakespeare Road 173	Milford	Lot 2 DP 49678
1363	<i>Quercus robur</i>	English Oak	1	Shakespeare Road (road reserve outside # 76)	Milford	
2929	<i>Metrosideros excelsa</i>	Pōhutukawa	Groups	Sharon Road (road reserve at #2-6, 22-29, 32-34, 52, 56) and Beach Road (road reserve outside #899)	Waiake	
2899	<i>Rhopalostylis sapida</i>	Nikau	3	Sispara Place 37B	Beach Haven	Lot 3 DP 73362
1366	<i>Dacrycarpus dacrydioides</i>	Kahikatea	1	Sovereign Place 1	Glenfield	Lot 206 DP 57285
1350	<i>Metrosideros excelsa</i>	Pōhutukawa	1	St Aubyn Street 3	Devonport	Lot 2 DP 30684
1368	<i>Vitex lucens</i>	Puriri	1	Stafford Road 16	Northcote Point	Pt Lot 71 DP 712
1369	<i>Podocarpus totara</i>	Totara	1	Stafford Road 17	Northcote Point	Lot 1 DP 46339
1367	<i>Metrosideros excelsa</i>	Line of 26 Pōhutukawa	Group	Stafford Road (eastern end of Stafford Park),	Northcote Point	Lot 1 DP 197106
1370	<i>Vitex lucens, Podocarpus totara</i>	Puriri, Totara	3	Stanaway Street 15	Hillcrest	Lot 6 DP 80571
2930	<i>Quercus robur</i>	English Oak	1	Stanaway Street 20	Hillcrest	Lot 12 DP 52228
1371	<i>Podocarpus totara</i>	Totara	1	Stanaway Street (road reserve outside #13)	Hillcrest	

## North Shore

ID	Botanical Name	Common Name	Number of Trees	Location/Street Address	Locality	Legal Description
1372	<i>Araucaria heterophylla</i>	Norfolk Island Pine	1	Stanley Point Road 6	Stanley Point	Lot 3 DP 17483
1373	<i>Araucaria heterophylla</i>	Norfolk Island Pine	1	Stanley Point Road 7	Stanley Point	Lot 2 DP 13724
1374	<i>Cinnamomum camphora</i> , <i>Metrosideros excelsa</i>	Camphor Laurel, Pōhutukawa (3)	4	Stanley Point Road 25	Stanley Point	Lot 1 DP 47549
1375	<i>Vitex lucens</i>	Puriri	1	Stanley Point Road 37	Stanley Point	Lot 1 DP 58460
2927	<i>Agathis australis</i>	Kauri	1	Stanley Point Road 37A	Stanley Point	Lot 1 DP 55250 C.T 7A/59
1378	<i>Araucaria heterophylla</i>	Norfolk Island Pine	1	Stanley Point Road 102	Stanley Point	Lot 1 DP 25872
1376	<i>Podocarpus totara</i> , <i>Magnolia grandiflora</i>	Totara, Magnolia	2	Stanley Point Road 67	Stanley Point	Pt Lot 3 DP 3651
1377	<i>Araucaria heterophylla</i> , <i>Metrosideros excelsa</i>	Norfolk Island Pine, Pōhutukawa	2	Stanley Point Road 85A	Stanley Point	Pt Lot 5 DP 16607
2900	<i>Quercus suber</i>	Cork Oak	1	Stanley Point Road 96 (Blair Park Reserve)	Stanley Point	Lot 4 DP 25872
2889	<i>Vitex lucens</i>	Puriri	1	St Peters Street 20	Northcote	Lot 19 DP 51823
2890	<i>Populus sp.</i>	Poplar	2	St Peters Street, 38 (Tuff Crater Reserve)	Northcote	
1384	<i>Podocarpus totara</i> , <i>Dacrydium dacrydioides</i> , <i>Vitex lucens</i>	Totara, Kahikatea, Puriri	3	Sunnybrae Road 36A	Hillcrest	Pt Lot 6 DP 72555
1257	<i>Metrosideros excelsa</i>	Pōhutukawa	1	Sunnybrae & Northcote Roads (road reserve on northwestern corner of the intersection)	Northcote	Legal Road SO 473441
1385	<i>Platanus x acerifolia</i>	London Plane	3	Sunnyfield Crescent 4	Glenfield	Lot 39 DP 46114
2901	<i>Metrosideros excelsa</i>	Pōhutukawa	1	Sunnyhaven Avenue 28	Beach Haven	Pt Lot 14 DP 42517
2904	<i>Eucalyptus maculata</i>	Gum	1	Sunnynook Road (reserve – Sunnynook Park)	Sunnynook	Pt Lot 237 DP 64113
2902	<i>Metrosideros excelsa</i> , <i>Quercus robur</i>	Pōhutukawa (29), English Oak	30	Sunrise Avenue 37-49	Mairangi Bay	Part Allot NW 195 PSH OF Takapuna
2903	<i>Vitex lucens</i> , <i>Sophora tetraptera</i>	Puriri, Kowhai	2	Sunrise Avenue 55	Mairangi Bay	Lot 1 DP 39249
1154	<i>Metrosideros excelsa</i>	Pōhutukawa being on the land between the motorway and the properties on the east side of Sylvan Avenue		Sylvan Avenue 23, 25, 27, 29, 33, 35, 37, 39, 43, 45, 47, 49, 51, 53, 55, 57, 59, 61, 63, 65, 67, 2/69, 71, 73, 75, 77, 79, 81A,	Takapuna	Lot 1 DP 182890, lot 29 DP 212248, lot 28 DP 212248, lot 27 DP 212248 and pt lot 26 DP 212248, lot 1 DP 165276, lot 24 DP 212248, lot 25 DP 212248, lot 22 DP 212248 and pt lot 75 DP 212248, lot 21 DP 212248, lot 20 DP 212248, lot 19 DP 212248, lot 18 DP 212248, lot 17 DP 212248, lot 16 DP 212248, lot 15 DP 212248, lot 14 DP 212248, lot 13 DP 212248, lot 12 DP 212248, lot 11 DP 212248, lot 1 DP 163551, lot 3 DP 163551, lot 1 DP 137820, lot 7 DP 212248, lot 6 DP 212248, lot 5 DP 212248, lot 4 DP 212248, lot 2 DP 37949, lot 1 DP 37949

## North Shore

ID	Botanical Name	Common Name	Number of Trees	Location/Street Address	Locality	Legal Description
1386	<i>Corynocarpus laevigatus</i>	Karaka (grove)		Sylvan Park Avenue (reserve land between Fenwick Ave and Sylvan Park Ave, along lake front)	Takapuna	Pt Lot 3 DP 1381, Pt Lot 86 DP 657, Allotment 317 PSH OF Takapuna, Pt Lot 4 DP 1381, Lot 12 DP 7524, Lot 2 DP 137413, Lot 13 DP 7524, Lot 15 DP 7533, Pt Lot 86 DP 657 Lot 11 DP 7524, Lot 16 DP 7533, Lot 14 DP 7524, Pt Lot 6 ALLT 86 PSH OF Takapuna
2908	<i>Quercus palustris</i>	Pin Oak	1	Taharoto Road 6-8	Takapuna	Part Lot 1 DP 4553
1387	<i>Vitex lucens</i>	Puriri	1	Tainui Road 27	Devonport	Lot 75 DEEDS T 1
1388	<i>Liquidambar styraciflua</i>	Liquidambar	1	Tainui Road 35	Devonport	Pt Lot 1 DEEDS T 41
1389	<i>Liriodendron tulipifera</i>	Tulip Tree	1	Tainui Road 37	Devonport	Lot 1 DP 388394
1390	<i>Metrosideros excelsa</i>	Pōhutukawa	3	Tainui Road 47 and 49	Devonport	Lots 8 & 9 DP 6646
1391	<i>Ginkgo biloba, Metrosideros excelsa</i>	Maidenhair Tree, Pōhutukawa (2)	3	Tainui Road 53	Devonport	Pt Lot 6 DP 6646
1392	<i>Quercus robur</i>	English Oak	1	Telephone Road 23	Birkenhead	Lot 13 DP 89170
2909	<i>Quercus robur</i>	English Oak	1	Telephone Road 29	Birkdale	Lot 2 DP 73425
1393	<i>Sequoia sempervirens</i>	California Redwood	1	The Avenue 3	Albany	Lot 2 DP 183474
1394	<i>Araucaria heterophylla</i>	Norfolk Island Pine	1	The Avenue 41	Albany	Lot 1 DP 141348
1395	<i>Metrosideros excelsa</i>	Pōhutukawa	1	The Esplanade 3 (reserve)	Castor Bay	Pt Lot 1 DP 58024
1396	<i>Cupressus macrocarpa</i>	Monterey Cypress	1	The Promenade 5	Takapuna	Lot 4 DP 170538
1397	<i>Metrosideros excelsa</i>	Pōhutukawa	13	The Promenade 7 (part of the Sacred Grove of Pōhutukawa)	Takapuna	Lot 3 DP 167963, Lot 3 DP 98618, Pt Lot 5 DP 30813, Pt Section 1 Blk III Rangitoto SD, Allotment 581 PSH OF Takapuna, Lot 2 DP 183331, Lot 3 DP 106525 Lot 3 DP 18295, Lot 2 DP 310793, Lot 5 DP 310793, Lot 3 DP 107860, Lot 1 DP 310793
1398	<i>Araucaria heterophylla</i>	Norfolk Island Pine	1	The Strand 6-10	Takapuna	Pt Lot 15 DP 4872
1407	<i>Metrosideros excelsa</i>	Pōhutukawa	1	The Strand 41	Takapuna	Pt Lot 6 DP 30813
1408	<i>Metrosideros excelsa</i>	Pōhutukawa	1	The Strand 45	Takapuna	Pt Lot 4 DP 30813
1409	<i>Metrosideros excelsa</i>	Pōhutukawa	10	The Strand 47	Takapuna	Lot 1 DP 183331
1399	<i>Metrosideros excelsa, Araucaria heterophylla</i>	Pōhutukawa (15), Norfolk Island Pine (3)	18	The Strand (reserve)	Takapuna	Pt Lot 2 DP 121049
1400	<i>Metrosideros excelsa</i>	Pōhutukawa	1	The Strand (reserve)	Takapuna	Pt Lot 6 DP 121049
1401	<i>Metrosideros excelsa, Araucaria heterophylla</i>	Pōhutukawa (4), Norfolk Island Pine	5	The Strand (reserve)	Takapuna	Pt Lot 3 DP 121049
1402	<i>Metrosideros excelsa</i>	Pōhutukawa	3	The Strand (reserve)	Takapuna	Pt Lot 7 DP 121049
1403	<i>Metrosideros excelsa</i>	Pōhutukawa	2	The Strand (reserve)	Takapuna	Pt Lot 5 DP 121049
1404	<i>Metrosideros excelsa</i>	Pōhutukawa	3	The Strand (reserve)	Takapuna	Pt Lot 22 DP 4872
1405	<i>Metrosideros excelsa</i>	Pōhutukawa	1	The Strand (reserve)	Takapuna	Pt Lot 1 DP 121049
1406	<i>Metrosideros excelsa</i>	Pōhutukawa	1	The Strand (reserve)	Takapuna	Lot 4 DP 170281
1410	<i>Vitex lucens, Metrosideros excelsa</i>	Puriri, Pōhutukawa	2	The Terrace 2	Takapuna	Lot 1 DP 517024
1411	<i>Eucalyptus sp.</i>	Gums	Group	The Warehouse Way (reserve)	Northcote	Pt Allotment 601 PSH OF Takapuna
1412	<i>Podocarpus totara</i>	Totara	1	Tiri Road 8	Milford	Lot 4 DP 7514
1414	<i>Vitex lucens, Dysoxylum spectabile</i>	Puriri (2), Kohekohe	3	Totara Grove 1	Hillcrest	Lot 5 DP 80571

## North Shore

ID	Botanical Name	Common Name	Number of Trees	Location/Street Address	Locality	Legal Description
1415	<i>Podocarpus totara</i>	Totara	1	Totara Grove 5	Hillcrest	Lot 3 DP 80571
1413	<i>Podocarpus totara</i> , <i>Corynocarpus laevigatus</i>	Totara (11), Karaka	12	Totara Grove (road reserve outside #1, 2, 3 & 5)	Hillcrest	
1416	<i>Ficus macrophylla</i>	Moreton Bay Fig	1	Tramway Road 55	Beach Haven	Lot 4 DP 125523
1417	<i>Podocarpus totara</i> , <i>Metrosideros excelsa</i>	Totara, Pōhutukawa	2	Tudor Street 10	Devonport	Lot 1 DP 103748
1419	<i>Podocarpus totara</i>	Totara	2	Tudward Glade 12	Hillcrest	Lot 13 DP 54371
1418	<i>Podocarpus totara</i>	Totara	1	Tudward Glade (road reserve on roundabout opposite #12)	Hillcrest	
1420	<i>Metrosideros excelsa</i>	Pōhutukawa	1	Tui Street 2	Devonport	Lot 57 DEEDS T 1
1421	<i>Metrosideros excelsa</i> / <i>Metrosideros robusta</i>	Rata Hybrid	1	Upper Harbour Drive 278	Greenhithe	Lot 1 DP 199096
1422	<i>Metrosideros excelsa</i>	Pōhutukawa	1	Valhalla Drive 24	Beach Haven	Lot 38 DP 52814
1454	<i>Metrosideros excelsa</i>	Pōhutukawa	1	Valley Road 6	Browns Bay	Lot 88 DP 10786
1424	<i>Trachycarpus fortunei</i> , <i>Howea forsteriana</i>	Windmill Palm, Kentia Palm	2	Vauxhall Road 32	Devonport	Lot 1 DP 82091
1425	<i>Cupressus sempervirens gracilis</i> , <i>Vitex lucens</i>	Fine Leaf Italian Cypress, Puriri	2	Vauxhall Road 59	Devonport	Lot 1 DP 105473
1426	<i>Magnolia grandiflora</i>	Magnolia	1	Vauxhall Road 75	Devonport	Lot 8 DEEDS T 6
1423	<i>Ficus macrophylla</i>	Moreton Bay Fig	1	Vauxhall Road (reserve)	Narrow Neck	Section 3 SO 69845
1427	<i>Ficus macrophylla</i> , <i>Phoenix canariensis</i> , <i>Quercus ilex</i>	Moreton Bay Figs (2), Canary Island Date Palms (13), Holm Oak (1)	16	Victoria Road, Devonport	Devonport	Lot 2 DP 110322
1429	<i>Quercus robur</i>	English Oak	4	Vincent Road 6A	Northcote Point	Lot 1 DP 143051
2910	<i>Podocarpus totara</i>	Totara	1	Vinewood Drive (Wharf Reserve – on public land at the end of the point on Wharf Reserve)	Albany	Lot 1 DP 182728
1433	<i>Metrosideros excelsa</i>	Pōhutukawa	1	Waimana Avenue 10 & 12	Northcote Point	Lot 23 DEEDS T 36/2
1430	<i>Metrosideros excelsa</i>	Pōhutukawa being on the land between the existing dwellings and the shoreline of properties on the eastern side of Waimana Avenue	Group	Waimana Avenue 13, 15, 17, 19, 21, 23, 25, 27, 29, 31	Northcote Point	Lot 2 DP 124173 and lot 3 DP 124173, lot 1 DP 124173, lot 8 Deeds T 36/2, lot 2 DP 90972 and lot 3 DP 90972, lot 1 DP 90972, lot 5 Deeds T 36/2, lot 4 Deeds T 36/2, lot 3 Deeds T 36/2, lot 2 DP 50214, lot 1 DP 50214
1431	<i>Metrosideros excelsa</i>	Pōhutukawa	1	Waimana Avenue (road reserve adjacent to #15 & 17)	Northcote Point	
1432	<i>Platanus x acerifolia</i>	London Plane	1	Waimana Avenue (road reserve adjacent to #33 & 35)	Northcote Point	
1435	<i>Phoenix canariensis</i>	Phoenix Palm	2	Waipa Street 11	Birkenhead	Lot 1 DP 132698
1436	<i>Grevillea robusta</i> , <i>Aesculus hippocastanum</i> , <i>Vitex lucens</i>	Silky Oak, Sweet Chestnut, Puriri, Pōhutukawa	5	Wairau Road (road reserve outside #334)	Glenfield	
1437	<i>Quercus robur</i>	English Oak	2	Waterloo Road 17	Milford	Lot 1 DP 129419
1438	<i>Podocarpus totara</i>	Totara	1	Waterview Road 14	Stanley Point	Lot 29 DP 2430
2914		Grove of native trees containing Pohutukawa, Totara, Karaka, Rata, Puriri	Group	Waterview Road 16 & 18	Stanley Point	Lots 1 & 2, DP 438465
2913	<i>Dacrydium cupressinum</i>	Rimu	1	Weldene Avenue 29	Glenfield	Lot 31 DP 49824
1439	<i>Agathis australis</i>	Kauri	1	Westbourne Road 11	Murrays Bay	Lot 39 DP 13312
1440	<i>Metrosideros excelsa</i>	Pōhutukawa	3	William Street 15	Takapuna	Lot 2 DP 38971

## North Shore

ID	Botanical Name	Common Name	Number of Trees	Location/Street Address	Locality	Legal Description
1441	<i>Metrosideros excelsa</i>	Pōhutukawa	1	William Street 17	Takapuna	Lot 4 DP 160923
1442	<i>Metrosideros excelsa</i>	Pōhutukawa	3	William Street 21	Takapuna	Lot 3 DP 160923
1443	<i>Metrosideros excelsa</i>	Pōhutukawa	1	William Street 25	Takapuna	Lot 1 DP 22771
1444	<i>Vitex lucens, Araucaria heterophylla, Podocarpus totara, Quercus robur</i>	Puriri (2), Norfolk Island Pine, Totara, English Oak	5	Williamson Avenue 44	Belmont	Lot 40 DP 37086
1445	<i>Metrosideros excelsa</i>	Pōhutukawa	2	Winscombe Street 14	Belmont	Lot 6 DP 29654
1446	<i>Araucaria heterophylla</i>	Norfolk Island Pine	1	Woodside Avenue 18	Northcote	Lot 1 DP 80227
1447	<i>Dacrycarpus dacrydioides</i>	Kahikatea	Group	Wyvern Place 3	Glenfield	Lot 18 DP 64517
1448	<i>Dacrycarpus dacrydioides</i>	Kahikatea	Group	Wyvern Place 5	Glenfield	Lot 17 DP 64517
2918	<i>Sophora tetraptera</i>	Kowhai	1	Zion Road 14A	Birkenhead	Lot 1 DP 428657

**Attachment 2: Corrected Schedule 10  
Notable Trees Schedule text**

## North Shore

ID	Botanical Name	Common Name	Number of Trees	Location/Street Address	Locality	Legal Description
1014	<i>Araucaria heterophylla</i>	Norfolk Island Pine	1	Aberdeen Road 17	Castor Bay	Lot 2 DP 45319
2951	<i>Beilschmiedia taraire</i>	Taraire	1	Aberdeen Road 46A	Castor Bay	Lot 2 DP 501479
1015	<i>Cupressus macrocarpa</i> , <i>Quercus robur</i>	Monterey Cypress (7), English Oak (2)	9	Akoranga Drive 58	Northcote	Allotment 698 PSH OF Takapuna
1018	<i>Quercus robur</i>	English Oak	6	Albany Highway (road reserve opposite 357)	Albany	
1020	<i>Magnolia grandiflora</i> , <i>Quercus robur</i> , <i>Liriodendron tulipifera</i> , <i>Casimiroa edulis</i> , <i>Carya illinoensis</i> , <i>Grevillea robusta</i> , <i>Idesia polycarpa</i>	Magnolia, English Oak, , Tulip tree, White Sapote, Pecan, Silky Oak, Wonder tree	7	Albany Highway 360	Albany	Lot 2 DP 102425
1016	<i>Podocarpus totara</i> 'aurea'	Golden Totara	1	Albany Highway 473 (reserve)	Albany	Section 16 SO 441539
1021	<i>Agathis australis</i> , <i>Dacrydium cupressinum</i> , <i>Podocarpus totara</i>	Kauri, Rimu, Totara	5	Albany Highway 536	Albany	Section 3 SO 417589
1017	<i>Quercus robur</i>	English Oak	1	Albany Highway 575	Albany	Section 15 SO 456618
1022	<i>Magnolia grandiflora</i>	Magnolia	1	Albert Road 49	Devonport	Lot 23 DP 189
1023	<i>Platanus x acerifolia</i>	London Plane	Group of 17	Alma Street (road reserve – whole street)	Northcote Point	
1024	<i>Quercus robur</i>	English Oak	1	Alton Avenue 19	Hillcrest	Lot 23 DP 47979
1027	<i>Quercus robur</i>	English Oak	1	Anzac Street 31	Takapuna	Lot 1 DP 156720
1026	<i>Cupressus macrocarpa</i>	Monterey Cypress	1	Anzac Street 42 (reserve)	Takapuna	Lot 7 Blk X DEEDS T 17
2811	<i>Metrosideros excelsa</i>	Pokutukawa	1	Aotearoa Terrace (road reserve near #10-14)	Murrays Bay	
1028	<i>Cinnamomum camphora</i> , <i>Metrosideros excelsa</i>	Camphor Laurel, Pōhutukawa	2	Aramoana Avenue 27	Devonport	Lot 28 DP 21368
2812	<i>Metrosideros excelsa</i>	Pōhutukawa	6	Aramoana Avenue 62	Devonport	Lot 6 DP 21369
1029	<i>Metrosideros excelsa</i>	Pōhutukawa	1	Arawa Avenue 12	Devonport	Pt Lot 6 DP 3244
1030	<i>Metrosideros excelsa</i>	Pōhutukawa	2	Arawa Avenue 14	Devonport	Pt Lot 7 DP 3244
1031	<i>Fuscopora truncata</i>	Hard Beech	1	Arcadia Crescent 12	Bayview	Lot 15 DP 53708
1025	<i>Quercus robur</i>	English Oak	2	Auburn Street 23	Takapuna	Pt Allotment 79 PSH OF Takapuna
1105	<i>Quercus palustris</i>	Pin Oak	1	Auburn Street 23	Takapuna	Pt Allotment 79 PSH OF Takapuna
1033	<i>Metrosideros excelsa</i>	Pōhutukawa	1	Auburn Street 26	Takapuna	Lot 50 DP 12248
1035	<i>Metrosideros excelsa</i>	Pōhutukawa	1	Audrey Road 18	Takapuna	Lot 12 DP 16529
1036	<i>Metrosideros excelsa</i>	Pōhutukawa	1	Audrey Road 24	Takapuna	Lot 15 DP 16529
2813	<i>Toona ciliata</i> , <i>Metrosideros excelsa</i>	Australian Red Cedar, Pōhutukawa	2	Awanui Street 4	Birkenhead	Lot 2 DP 3444
2952	<i>Metrosideros excelsa</i>	Pōhutukawa	1	Awanui Street 7	Birkenhead	Lot 1 DP 15768
1038	<i>Various palm species</i>	Palms	Group	Awanui Street 8	Birkenhead	Pt Lot 4 DP 3444
1037	<i>Various palm species</i> , <i>Magnolia sp.</i>	Palms, Magnolia (2)	Group, 2	Awanui Street 10-12	Birkenhead	Lot 1 DP 192659
1039	<i>Dacrycarpus dacrydioides</i>	Kahikatea	1	Awaruku Road 17 (reserve)	Torbay	Pt Lot 2 DP 65561
2815	<i>Eucalyptus cinerea</i>	Silver Dollar Gum	1	Awaruku Road (road reserve outside #77)	Torbay	
2816	<i>Metrosideros excelsa</i>	Pokutukawa	1	Bayswater Avenue 35	Bayswater	Lot 52 DP 4787
1450	<i>Metrosideros excelsa</i>	Pōhutukawa	1	Bayview Road 17	Browns Bay	Lot 2 DP 392453
1044	<i>Araucaria heterophylla</i>	Norfolk Island Pine	1	Beach Haven Road 22	Beach Haven	Lot 59 DP 20048

## North Shore

ID	Botanical Name	Common Name	Number of Trees	Location/Street Address	Locality	Legal Description
2824	<i>Dacrydium cupressinum</i>	Rimu	1	Beach Haven Road 85	Beach Haven	Lot 1 DP 460558
2825	<i>Dacrydium cupressinum</i> , <i>Metrosideros excelsa</i>	Rimu, Pōhutukawa	2	Beach Haven Road 93	Beach Haven	Lot 46 DP 20048
1045	<i>Metrosideros excelsa</i>	Pōhutukawa	1	Beach Haven Road 101	Beach Haven	Lot 1 DP 17517
1040	<i>Metrosideros excelsa</i>	Pōhutukawa	1	Beach Road 6	Castor Bay	Lot 2 DP 61602
1041	<i>Araucaria heterophylla</i>	Norfolk Island Pine	1	Beach Road 30A	Castor Bay	Lot 108 DP 12307
2821	<i>Metrosideros excelsa</i> (2), <i>Podocarpus totara</i>	Pōhutukawa, totara	3	Beach Road 71B	Castor Bay	DP 164224 and DP 11099
1042	<i>Metrosideros excelsa</i>	Pōhutukawa	4	Beach Road 77-79	Castor Bay	Lot 2 DP 465394
1116	<i>Metrosideros excelsa</i>	Pōhutukawa	1	Beach Road 184	Campbells Bay	Lot 1 DP 194867
1449	<i>Vitex lucens</i>	Puriri	1	Beach Road 248	Campbells Bay	Lot 1 DP 126577
2819	<i>Dacrycarpus dacrydioides</i>	Kahikatea	6	Beach Road 264	Campbells Bay	Lot 4 DP 62151
1043	<i>Sophora tetraptera</i>	Kowhai	1	Beach Road 994	Torbay	Lot 37 DP 15757
2818	<i>Quercus robur</i>	English Oak	1	Beach Road (road reserve outside #254)	Campbells Bay	
2822	<i>Metrosideros excelsa</i>	Pōhutukawa	10	Beach Road (in front of boat club and one closer to Gulf View Road)	Murrays Bay	
2823	<i>Araucaria heterophylla</i>	Norfolk Island Pine	9	Beach Road (beach reserve)	Waiake	Beach reserve
2953	<i>Pinus sp</i>	Pine	1	Beechwood Road (road reserve at end of road)		Lot 30 DP 20351 Crown LAND
1046	<i>Metrosideros excelsa</i>	Pōhutukawa	1	Belle Vue Avenue 7	Northcote Point	Lot 2 DP 4470
1048	<i>Quercus robur</i>	English Oak	8	Belle Vue Avenue 19	Northcote Point	Lot 2 DP 18019
1049	<i>Eucalyptus sp.</i>	Gum	1	Belle Vue Avenue 27	Northcote Point	Lot 5 DP 18019
2826	<i>Cupressus lusitanica</i>	Mexican cypress	1	Belmont Terrace 22	Milford	Lot 5 DP 37662
1050	<i>Cedrus deodora</i>	Himalayan Cedar	1	Belmont Terrace 30	Milford	Lot 3 DP 39029
2827	<i>Eucalyptus globulus</i>	Tasmanian Blue Gum	1	Bentley Avenue 42A	Glenfield	Lot 505 DP 57284
1051	<i>Carya illinoensis</i>	Pecan	1	Birchwood Grove 12	Greenhithe	Lot 4 DP 139446
1052	<i>Quercus robur</i>	English Oak	2	Birkdale Road 254	Birkdale	Lot 4 DP 44493
1053	<i>Dacrycarpus dacrydioides</i> , <i>Vitex lucens</i>	Kahikatea, Puriri	2	Blenheim Street 20	Glenfield	Lot 48 DP 53246
1055	<i>Quercus ilex</i>	Holm Oak	1	Blomfield Spa 7	Takapuna	Lot 1 DP 87074
1056	<i>Metrosideros excelsa</i>	Pōhutukawa	1	Blomfield Spa 11	Takapuna	Lot 1 DP 100843
1057	<i>Metrosideros excelsa</i>	Pōhutukawa	1	Blomfield Spa 26	Takapuna	Lot 18 DP 21013
1058	<i>Metrosideros excelsa</i>	Pōhutukawa	2	Blomfield Spa 27	Takapuna	Lot 21 DP 21013
1059	<i>Metrosideros excelsa</i>	Pōhutukawa	1	Blomfield Spa 28	Takapuna	Pt Lot 19 DP 21013
1060	<i>Metrosideros excelsa</i>	Pōhutukawa	1	Blomfield Spa 29	Takapuna	Pt Lot 20 DP 21013
1054	<i>Metrosideros excelsa</i>	Pōhutukawa	1	Blomfield Spa (reserve at end of cul-de-sac)	Takapuna	Pt DP 21013
1061	<i>Metrosideros excelsa</i>	Pōhutukawa	1	Brett Avenue 10	Takapuna	Lot 1 DP 124426
1062	<i>Araucaria heterophylla</i> , <i>Metrosideros excelsa</i>	Norfolk Island Pine, Pōhutukawa (2)	3	Bridge View Road 12	Birkenhead	Pt Lot 7-8 DP 211



## North Shore

ID	Botanical Name	Common Name	Number of Trees	Location/Street Address	Locality	Legal Description
1063	<i>Vitex lucens</i>	Puriri	1	Bridge View Road 17	Birkenhead	Lot 2 DP 126984
1064	<i>Metrosideros excelsa</i>	Pōhutukawa	1	Bruce Street 1 (road reserve)	Northcote Point	
1065	<i>Metrosideros excelsa</i>	Pōhutukawa	1	Bruce Street 7 (road reserve)	Northcote Point	
1067	<i>Vitex lucens</i>	Puriri	1	Buchanan Street 6	Devonport	Allotment 62 SECT 2 PSH OF Takapuna
1066	<i>Metrosideros excelsa</i>	Pōhutukawa	1	Buchanan Street 7	Devonport	Lot 1 DP 314815
1068	<i>Schinus molle, Juglans sp.</i>	Pepper Tree (2), Walnut	3	Buchanan Street 8	Devonport	Lot 1 DP 151246
1069	<i>Agathis australis</i>	Kauri	1	Buchanan Street 22	Devonport	Lot 4 DEEDS 159
1072	<i>Metrosideros excelsa</i>	Pōhutukawa	1	Byron Avenue 9	Takapuna	Lot 1 DP 208207
2829	<i>Quercus robur</i>	English Oak	1	Byron Avenue 26	Takapuna	Flat 1 DP 180026 on Lot 106 DP 6879
1073	<i>Metrosideros excelsa</i>	Pōhutukawa	1	Calliope Road 142	Stanley Point	Lot 1 DP 313362
1074	<i>Araucaria heterophylla</i>	Norfolk Island Pine	1	Camelot Place 10	Glenfield	Lot 42 DP 54407
1075	<i>Quercus robur</i>	English Oak	2	Cassino Street 12	Bayswater	Lot 15 DP 8488
1076	<i>Metrosideros excelsa</i>	Pōhutukawa	2	Castor Bay Road 31	Castor Bay	Lot 16 DP 11904
1077	<i>Metrosideros excelsa</i>	Pōhutukawa	5	Castor Bay Road 31A	Castor Bay	Lot 2 DP 64806
2830	<i>Vitex lucens</i>	Puriri	1	Catalina Crescent 3	Forrest Hill	Lot 47 DP 50968
1078	<i>Quercus robur</i>	English Oak	1	Chedworth Drive (reserve)	Glenfield	Pt Lot 42 DP 134502
1079	<i>Metrosideros excelsa</i>	Pōhutukawa	2	Cheltenham Road 33	Devonport	Pt Lot 4 DP 4168
1080	<i>Quercus canariensis</i>	Algerian Oak	1	Cheltenham Road 36	Devonport	Lot 4 DP 426804
2832	<i>Quercus ilex</i>	Holm Oak	1	Cheltenham Road 46 (reserve)	Devonport	Lot 1 DP 210 524
2831	<i>Agathis australis</i>	Kauri	4	Chelsea View Drive (Chatswood Reserve)	Birkenhead	Lot 1 DP 77523
1085	<i>Metrosideros excelsa, Vitex lucens, Phoenix canariensis</i>	Pōhutukawa, Puriri, Canary Island Date Palm	3	Church Street 5	Northcote Point	Lot 1 DP 126718
2919	<i>Lagunaria pattersonii</i>	Norfolk Island Hibiscus	1	Church Street 20	Devonport	Lot 2 DP 57880
1086	<i>Vitex lucens</i>	Puriri	1	Church Street 22A	Northcote Point	Lot 1 DP 64562
1087	<i>Metrosideros excelsa</i>	Pōhutukawa	1	Church Street 28	Northcote Point	Pt Allotment 51 PSH OF Takapuna
1088	<i>Metrosideros excelsa</i>	Pōhutukawa	2	Church Street 39	Northcote Point	Lot 1 DP 158822
1081	<i>Jacaranda mimosaeifolia</i>	Jacaranda	1	Church Street 41	Devonport	Lot 1 DP 39709
1084	<i>Quercus robur</i>	English Oak	1	Church Street 49	Northcote Point	Pt Allotment 51 PSH OF Takapuna
1082	<i>Laurus nobilis</i>	Bay Tree	1	Church Street 55	Devonport	Pt Allotment 17A SECT 2 PSH OF Takapuna
1083	<i>Juglans sp.</i>	Walnut	1	Church Street 63A	Devonport	Lot 2 DP 35548
1089	<i>Araucaria heterophylla</i>	Norfolk Island Pine	1	Churchill Road 39	Murrays Bay	Lot 28 DP 36101
1091	<i>Metrosideros excelsa</i>	Pōhutukawa	1	Clarence Road 9	Northcote Point	Lot 8 DP 4187
1092	<i>Quercus robur</i>	English Oak	4	Clarence Road 11	Northcote Point	Lot 9 DP 4187
1093	<i>Quercus robur</i>	English Oak	1	Clarence Road 13	Northcote Point	Lot 2 DP 334840

## North Shore

ID	Botanical Name	Common Name	Number of Trees	Location/Street Address	Locality	Legal Description
2833	<i>Quercus robur</i>	English Oak	2	Clarence Road 13A	Northcote Point	Lot 1 DP 334840
1094	<i>Quercus palustris</i>	Pin Oak	1	Clarence Road 17	Northcote Point	Lot 1 DP 24635
1095	<i>Quercus robur, Metrosideros excelsa</i>	English Oak, Pōhutukawa	2	Clarence Road 19	Northcote Point	Pt Lot 32 DEEDS T 19
1096	<i>Araucaria heterophylla, Metrosideros excelsa</i>	Norfolk Island Pine, Pōhutukawa	2	Clarence Road 24	Northcote Point	Pt Lot 4 DP 1159
1097	<i>Metrosideros excelsa, Vitex lucens</i>	Pōhutukawa (4), Puriri	5	Clarence Road 30	Northcote Point	Lot 1 DP 154999
1090	<i>Metrosideros excelsa</i>	Pōhutukawa being on the land between dwellings and the shoreline or the foreshore reserves, on the west side of Clarence Road and Queen Street between Little Shoal Bay and Fisherman's wharf.	Group	Clarence Road 4A, 8, 12, 14, 18, 24, 26, 28, 30, 38, 42, 44, Queen Street 2-16, 18, 20, 22, 26, 28, 30, 32, 34, 36, 40, 42, 44, 46, 48, 50, 54, 56, 58, 60, 62, 64, 66, 68, 70, 72, 74, 76, 80, 86, 88, 90, 92, 94, 96, 98, 100, 102, 102A, 104, 110, 112, 114	Northcote Point	Lot 1 DP 123599, pt lot 2 DP 5086, lot 4 DP 7885, lot 3 DP 7885, lot 2 DP 37764, pt lot 4 DP 1159, lot 1 DP 76130, pt lot 5 DP 1159, lot 1 DP 154999, lot 2 DP 37822, lot 2 DP 18743, lot 1 DP 18743, pt lots 1-10 TN of Woodside, lot 11 TN of Woodside, pt lot 12 TN of Woodside, lot 2 DP 15027, pt lot 13 TN of Woodside and lot 1 DP 15027, pt lot 14 TN of Woodside, pt lot 15 DP 2928, pt lot 15 DP 2928, lot 72 and 74 and 76 TN of Woodside, lot 1 DP 56150, pt lot 31 Parish of Takapuna, lot 1 DP 57154, lot 1 DP 169925, lot 1 DP 200742, lot 1 DP 361302, pt lot 30 Parish of Takapuna, pt lot 1 DP 20422, lot 1 DP 443608, lot 1 DP
1098	<i>Araucaria heterophylla</i>	Norfolk Island Pine	2	Clifton Road 41	Hauraki	Lot 2 DP 44136
1099	<i>Metrosideros excelsa</i>	Pōhutukawa	6	Clifton Road 43	Hauraki	Lot 3 DP 84187
1100	<i>Araucaria heterophylla</i>	Norfolk Island Pine	1	Clifton Road (road reserve outside #48)	Hauraki	
1104	<i>Cupressus macrocarpa, Quercus robur, Populus nigra var italica</i>	Monterey Cypress, English Oak, Lombardy Poplar (2)	4	College Road 4/2/2B	Northcote	Pt Lot 8 DP 39737
1103	<i>Eucalyptus sp.</i>	Gum	3	College Road 103	Northcote	Lot 2 DP 134763
1102	<i>Eucalyptus sp.,</i>	Row of road frontage Gums, Row of road frontage Poplars.	Group	College Road 120	Northcote	Lot 60 DP 21894
1107	<i>Metrosideros excelsa</i>	Pōhutukawa	1	Coronation Road 15	Hillcrest	Lot 2 DP 402131
1106	<i>Liriodendron tulipifera</i>	Tulip Tree	1	Coroglen Avenue (road reserve outside #10)	Birkenhead	
1108	<i>Quercus robur</i>	English Oak	1	Corunna Road 38	Milford	Lot 89 DP 8886
1109	<i>Quercus robur</i>	English Oak	3	Corunna Road 40	Milford	Lot 90 DP 8886
2949	<i>Quercus robur</i>	English Oak	2	Corunna Road 42A	Milford	Lot 2 DP 208123
1110	<i>Eucalyptus grandis</i>	Flooded Gum trees	Group	Cresta Avenue 31-35	Beach Haven	Lot 161 DP 20048
1383	<i>Quercus robur</i>	English Oak	5	Dairy Flat Highway 350	Albany Heights	Lot 1 DP 149838
1380	<i>Araucaria bidwillii</i>	Bunya Bunya Pine	1	Dairy Flat Highway (opposite 3 The Avenue)	Albany	Landing Reserve Survey Office Plan 1488
1381	<i>Sequoia sempervirens</i>	California Redwood	3	Dairy Flat Highway (next to 3 The Avenue, adjacent to Lucas Creek)	Albany	Landing Reserve Survey Office Plan 1488
1382	<i>Podocarpus totara</i>	Totara (12)	Group	Dairy Flat Highway (road reserve between 3 The Avenue & SH17)	Albany	

## North Shore

ID	Botanical Name	Common Name	Number of Trees	Location/Street Address	Locality	Legal Description
1379	<i>Agathis australis</i>	Kauri	1	Dairy Flat Highway (19 Hobson Road)	Lucas Heights	Lot 3 DP 193077
2834	<i>Dacrydium cupressinum</i>	Rimu	1	Dakota Avenue 39	Beach Haven	Lot 32 DP 19223
1112	<i>Metrosideros excelsa</i>	Pōhutukawa	3	East Coast Road 37	Milford	Lot 3 DP 55571
1114	<i>Metrosideros excelsa</i>	Pōhutukawa	2	East Coast Road 131	Castor Bay	Lot 7 DP 42254
1115	<i>Metrosideros excelsa</i>	Pōhutukawa	1	East Coast Road 203	Castor Bay	Lot 165 DP 9328
2835	<i>Cordyline australis</i>	Cabbage tree	1	East Coast Road 289A	Mairangi Bay	Lot 2 DP 374605
1111	<i>Metrosideros excelsa</i>	Pōhutukawa	2	East Coast Road (road reserve outside #110)	Forrest Hill	
1113	<i>Metrosideros excelsa</i>	Pōhutukawa	2	East Coast Road (road reserve outside #116)	Forrest Hill	
1117	<i>Vitex lucens, Metrosideros excelsa, Podocarpus totara</i>	Puriri, Pōhutukawa (2), Totara,	4	Empire Road 2	Devonport	Lot 17 DP 26091
2837	<i>Salix sp.</i>	Willow	1	Eskdale Road 19	Birkdale	Lot 7 DP 45615
2836	<i>Quercus robur</i>	English Oak	1	Eskdale & Salisbury Roads (road reserve on corner)	Birkdale	
2838	<i>Magnolia grandiflora</i>	Magnolia, mixed natives	1, group	Eton Avenue 18	Devonport	Lot 1 DP 27309
1119	<i>Metrosideros excelsa</i>	Pōhutukawa	5	Ewen Street (road reserve outside #24, 26, 28, 33 & 39)	Takapuna	
1121	<i>Metrosideros excelsa</i>	Pōhutukawa	1	Exmouth Road 77	Northcote	Lot 46 DP 38481
1120	<i>Quercus palustris</i>	Pin Oak	4	Exmouth Road (road reserve outside #82)	Northcote	
1123	<i>Magnolia grandiflora</i>	Magnolia	1	Fairfax Avenue 4	Northcote	Lot 1 DP 350615
1124	<i>Ulmus sp.</i>	Elm	1	Forrest Hill Road 48	Forrest Hill	Lot 12 DP 40525
1126	<i>Ulmus sp.</i>	Elm	1	Forrest Hill Road 60	Forrest Hill	Lot 1 DP 32648
2839	<i>Araucaria heterophylla</i>	Norfolk Island Pine	1	Gazelle Avenue 6	Beach Haven	Lot 83 DP 20048
1129	<i>Metrosideros excelsa</i>	Pōhutukawa	2	Gibbons Road 2A	Takapuna	Lot 2 DP 38417
1128	<i>Quercus robur</i>	English Oak	1	Gibbons Road 3	Takapuna	Lot 3 DP 134486
1130	<i>Metrosideros excelsa</i>	Pōhutukawa	group	Gibbons Road 10	Takapuna	Lot 5 DP 20485
1131	<i>Metrosideros excelsa</i>	Pōhutukawa	group	Gibbons Road 12	Takapuna	Lot 2 DP 91668
2840	<i>Juglans regia</i>	Common Walnut	6	Gills Road (reserve)	Albany	Lot 2 DP 325163
1132	<i>Platanus x acerifolia, Ulmus pendula, Cedrus libani, Cinnamomum camphora, Taxodium distichum, Quercus robur</i>	London Plane, Horizontal Elm, Cedar of Lebanon, Camphor Laurel, Swamp Cypress, English Oak	group	Glade Place, 6, 8, 8A, 10, 12 & 14A	Birkenhead	Lots 1, 3 & 4 DP 20732, Pt Lot 2 DP 20732, Lot 1 DP 394585, Lots 1 & 2 DP 470280
2961	<i>Quercus canariensis</i>	Algerian Oak	1	Glade Place 8	Birkenhead	Lot 2 DP 470280
1137	<i>Cupressus macrocarpa</i>	Monterey Cypress	1	Gladstone Road 23	Northcote	Lot 1 DP 53414
1138	<i>Quercus robur</i>	English Oak	1	Gladstone Road 46	Northcote	Lot 1 DP 48219
1139	<i>Quercus robur</i>	English Oak	1	Gladstone Road 62	Northcote	Lot 1 DP 122993
1136	<i>Quercus robur</i>	English Oak	Group	Gladstone Road (reserve)	Northcote	Allotment 345 PSH OF Takapuna, Pt Allotment 8 PSH OF Takapuna Pt
1140	<i>Vitex lucens, Metrosideros excelsa</i>	Puriri, Pohutukawa (3)	4	Glen Road 14	Stanley Point	Lot 117 ALLT 31 Section 2 PSH OF Takapuna Pt
1141	<i>Metrosideros excelsa</i>	Pohutukawa	1	Glen Road 17	Stanley Point	Lot 6 DP 11628
1142		Grove of native trees	Group	Glenfield Road 140	Birkenhead	Lot 2 DP 152033
1143	<i>Quercus robur</i>	English Oak	2	Grove Road 5	Devonport	Lot 2 DP 4725

## North Shore

ID	Botanical Name	Common Name	Number of Trees	Location/Street Address	Locality	Legal Description
1144	<i>Quercus robur</i>	English Oak	1	Grove Road 7	Devonport	Lot 3 DP 4725
2942	<i>Metrosideros excelsa</i>	Pōhutukawa being on the land between dwellings and the shoreline or the foreshore reserve on Hall street	Group	Hall Street 1 & 3	Northcote Point	Lot 1 DP 123599, Lot 7 123599
1147	<i>Metrosideros excelsa</i>	Pohutukawa	1	Hall Street 2	Northcote Point	Lot 2 DP 7006
1145	<i>Metrosideros excelsa</i>	Pohutukawa	1	Hall Street (reserve)	Northcote Point	
1146	<i>Metrosideros excelsa, Phoenix canariensis</i>	Pohutukawa (4), Canary Island Date Palm (4)	8	Hall Street (reserve)	Northcote Point	
1149	<i>Araucaria heterophylla</i>	Norfolk Island Pine	2	Handley Avenue 4	Narrow Neck	Lot 23 DP 38125
1150	<i>Metrosideros excelsa</i>	Pōhutukawa	1	Handley Avenue 14	Narrow Neck	Lot 49 DP 19255
1151	<i>Metrosideros excelsa</i>	Pōhutukawa	1	Hanlon Crescent 5A	Narrow Neck	Lot 2 DP 71891
1452	<i>Metrosideros excelsa</i>	Pōhutukawa	1	Hauraki Road 9A	Takapuna	Lot 1 DP 63319
1153	<i>Metrosideros excelsa</i>	Pōhutukawa	4	Hauraki Road 50	Hauraki	Lot 2 DP 208175
1152	<i>Metrosideros excelsa</i>	Pōhutukawa	1	Hauraki Road (road reserve outside #50)	Hauraki	
2943	<i>Metrosideros excelsa</i>	Pōhutukawa being on the land between the motorway and the properties on the east side of Heath Avenue		Heath Avenue 1/7, 9, 15, 17, 19, 21, 23, 25, 27,	Northcote	Lot 22 DP 40320, lot 21 DP 40320, lot 18 DP 40320, lot 17 DP 40320, lot 16 DP 40320, lot 15 DP 40320, lot 14 DP 40320, lot 13 DP 40320, lot 12 DP 40320
1155	<i>Metrosideros excelsa</i>	Pōhutukawa	1	Heath Avenue (road reserve at end of cul-de-sac)	Northcote	
2843	<i>Quercus robur</i>	English Oak	1	Hebron Road 101	Waiake	Lot 1 DP 162397
1156	<i>Phoenix canariensis</i>	Canary Island Date Palm	1	Hellyers Street 10	Birkdale	Lot 16 DP 62314
1157	<i>Phoenix rupicola</i>	Palm	1	Hinemoa Street 28A	Birkenhead	Lot 2 DP453440
2979	<i>Metrosideros excelsa</i>	Pōhutukawa	Group	Hinemoa Street 32A	Birkenhead	Lot 2 DP 527006
1158	<i>Vitex lucens</i>	Puriri	1	Hinemoa Street 88	Birkenhead	Lot 1 DP 155677
1159	<i>Vitex lucens</i>	Puriri	1	Hinemoa Street 105	Birkenhead	Lot 3 DP 17435
1160	<i>Vitex lucens, Metrosideros excelsa</i>	Puriri, Pōhutukawa	1	Hinemoa Street 181	Birkenhead	Lot 2 DP 15597
2845	<i>Metrosideros excelsa, Dicksonia squarrosa</i>	Pōhutukawa, tree fern	Group	Hinemoa Street (road reserve outside #2-14)	Birkenhead	
2844	<i>Vitex lucens</i>	Puriri	1	Hinemoa Street on public track at bottom of Hinemoa entrance to LeRoy's Bush (tree arches over the walkway).	Birkenhead	
2847	<i>Metrosideros excelsa, Leptospermum scoparium</i>	Pōhutukawa, tea tree/manuka		Hogans Road 60	Glenfield	Lot 14 DP 43901
1164	<i>Quercus canariensis</i>	Algerian Oak	Group	Holyoake Place 1 (reserve)	Chatswood	Lot 1 DP 73331
1165	<i>Metrosideros excelsa</i>	Pōhutukawa	1	Howard Road 24	Northcote	Lot 2 DP 40777
1166	<i>Metrosideros excelsa</i>	Pōhutukawa	2	Huia Street 14	Devonport	Lot 16 DP 249
1167	<i>Castanea sativa</i>	Spanish Chestnut	1	Hurstmere Road 47 (reserve)	Takapuna	Allotment 609 PSH OF Takapuna
1168	<i>Quercus robur</i>	English Oak	1	Hurstmere Road 67-73	Takapuna	Lot 1 DP 68876
1169	<i>Nestegis apetala</i>	Coastal Maire	1	Hurstmere Road 128	Takapuna	Lot 2 DP 38156
1170	<i>Quercus ilex, Metrosideros excelsa</i>	Holm Oak, Pōhutukawa	2	Hurstmere Road 130-134	Takapuna	Lot 1 DP 94124
1171	<i>Araucaria bidwillii</i>	Bunya Bunya	1	Hurstmere Road 175A	Takapuna	Lot 1 DP 7673

## North Shore

ID	Botanical Name	Common Name	Number of Trees	Location/Street Address	Locality	Legal Description
1172	<i>Metrosideros excelsa</i>	Pōhutukawa	1	Hurstmere Road 198	Takapuna	Lot 1 DP 202353
2849	<i>Quercus robur</i>	English Oak	1	Hurstmere Road 217	Takapuna	Lot 3 DP 459765
2851	<i>Metrosideros excelsa</i>	Pōhutukawa	4	Hurstmere Road 270	Takapuna	Lot 1 DP 386006
1173	<i>Erythrina x sykesii</i>	Coral Tree	1	Hurstmere Road 286	Takapuna	Lot 2 DP 91735
2852	<i>Podocarpus totara, Liquidambar styraciflua</i>	Totara, Liquidambar	2	Hurstmere Road 310	Takapuna	Lot 1 DP 13466
2850	<i>Chorisia speciosa</i>	Silk Floss Tree	1	Hurstmere Road (road reserve outside #55)	Takapuna	
2848	<i>Araucaria heterophylla</i>	Norfolk Island Pine	1	Huntly Road (reserve at end of road near beach)	Campbells Bay	
1176	<i>Metrosideros excelsa</i>	Pōhutukawa	3	Inga Road 7	Milford	Pt Lot 15 DP 7578
1174	<i>Metrosideros excelsa</i>	Pōhutukawa	1	Inga Road (road reserve outside #7)	Milford	
1177	<i>Agathis australis, Eucalyptus sp.</i>	Kauri (18), Gum	19	Inkster Street,	Birkenhead	Lot 1 DP 67734, Lot 2 DP 128364, Lot 2 DP 67734, Lot 1 DP 128364
1178	<i>Eucalyptus sp.</i>	Gum	1	Jacaranda Avenue (road reserve outside #25)	Beach Haven	
1179	<i>Metrosideros excelsa</i>	Pōhutukawa	2	James Evans Road (road reserve outside #27 & 29)	Northcote	
2924		Native Bush	Group	James Evans Road (Eadys Bush)	Northcote	
1180	<i>Phoenix canariensis</i>	Canary Island Date Palm	1	Jubilee Avenue 30	Devonport	Pt Lot 4 DP 18776
1181	<i>Castanospermum australe</i>	Moreton Bay Chestnut	1	Jubilee Avenue 38	Devonport	Pt Lot 14 DP 12834
1182	<i>Dacrydium cupressinum</i>	Rimu	1	Jutland Road 45	Hauraki	Lot 12 DP 32625
1184	<i>Agathis australis</i>	Kauri	1	Kauri Road 14	Birkenhead	Lot 1 DP 130143
1183	<i>Agathis australis</i>	Kauri	1	Kauri Road (road reserve outside #31)	Birkenhead	
2854	<i>Agathis australis</i>	Kauri	1	Kauri Glen Road (Kauri Glen Reserve)	Northcote	
2855	<i>Populus sp.</i>	Poplar	1	Kauri Glen Road (road reserve outside #31)	Northcote	
1186	<i>Quercus robur, Erythrina x sykesii</i>	Oak, Coral tree	2	Kerr Street 18	Devonport	Pt Section 2 Blk VI Rangitoto SD
1189	<i>Metrosideros excelsa</i>	Pōhutukawa	1	Killarney Street 22	Takapuna	Lot 1 DP 153565
1187	<i>Phoenix rupicola</i>	Date Palm	2	Killarney Street (road reserve outside #2)	Takapuna	
1188	<i>Cinnamomum camphora, Ficus macrophylla</i>	Camphor Laurel (3), Moreton Bay Fig	4	Killarney Street (reserve)	Takapuna	Pt Lot 6 Blk XI DEEDS T 17
1191	<i>Metrosideros excelsa</i>	Pōhutukawa	1	King Edward Parade 6A	Devonport	Lot 1 DP 77570
1193	<i>Dracaena draco</i>	Dragon Tree	1	King Edward Parade 42	Devonport	Lot 1 DP 19618
1190	<i>Metrosideros excelsa</i>	Pōhutukawa	3	King Edward Parade (reserve)	Devonport	Section 36 Blk VI Rangitoto SD
1195	<i>Araucaria heterophylla</i>	Norfolk Island Pine	1	Kitchener Road 90	Milford	Lot 32 DP 49199
1196	<i>Metrosideros excelsa, Lagunaria patersonii</i>	Pōhutukawa (4), Norfolk Island Hibiscus	5	Kitchener Road 143	Milford	Lot 1 DP 180874
1197	<i>Metrosideros excelsa</i>	Pōhutukawa	1	Kowhai Street 4	Takapuna	Pt Lot 6 DP 15463
1198	<i>Metrosideros excelsa</i>	Pōhutukawa	1	Kowhai Street 10	Takapuna	Lot 2 DP 95116
1199	<i>Metrosideros excelsa</i>	Pōhutukawa	1	Kowhai Street 12	Takapuna	Lot 1 DP 95116
2856	<i>Sophora tetraptera, Dysoxylum spectabile</i>	Kohekohe	3	Kowhai Street (road reserve outside #5)	Takapuna	
1202	<i>Phoenix canariensis, Metrosideros excelsa, Chamaecyparis lawsoniana, Vitex lucens, Corynocarpus laevigatus, Quercus sp., Acmena smithii</i>	Canary Island Date Palm (2), Pōhutukawa (19), Lawson Cypress (3), Puriri, Karaka (3), Oak (2), Acmena	31	Lake Road 2	Northcote	Pt Allotment 2 PSH OF Takapuna

## North Shore

ID	Botanical Name	Common Name	Number of Trees	Location/Street Address	Locality	Legal Description
1203	<i>Metrosideros excelsa</i>	Pōhutukawa	1	Lake Road 53	Devonport	Lot 10 DP 1170
2857	<i>Quercus robur</i>	English Oak	7	Lake Road 97	Belmont	Flat 2 DP 118083 on Lot 3 DP 36418
2858	<i>Quercus robur</i>	English Oak	2	Lake Road 101	Belmont	Flat 1 DP 160470 on Lot 2 DP 51900
2944	<i>Quercus robur</i>	English Oak	2	Lake Road 188	Northcote	Lot 51 DP 50592
1204	<i>Metrosideros excelsa</i>	Road frontage Pōhutukawa	Group	Lake Road 210	Belmont	Lot 1 DP 18718
1205	<i>Metrosideros excelsa, Araucaria heterophylla</i>	Pōhutukawa (2), Norfolk Island Pine (2)	4	Lake Road 212	Hauraki	Lot 1 DP 164021
1206	<i>Podocarpus totara</i>	Totara	1	Lake Road 228	Hauraki	Lot 6 DP 21175
1207	<i>Metrosideros excelsa</i>	Pōhutukawa	1	Lake Road 242A	Hauraki	Lot 1 DP 180300
1208	<i>Quercus robur, Vitex lucens</i>	English Oak (2), puriri	3	Lake Road 270	Hauraki	Lot 1 DP 62764
1209	<i>Metrosideros excelsa</i>	Pōhutukawa	3	Lake Road 302	Hauraki	Pt Lot 1 DP 62451
1210	<i>Metrosideros excelsa</i>	Pōhutukawa	5	Lake Road 415 and 417	Takapuna	Lot 1 DP 147270
1211	<i>Araucaria heterophylla</i>	Norfolk Island Pine	1	Lake Road 419	Takapuna	Lot 1 DP 195359
1212	<i>Metrosideros excelsa</i>	Pōhutukawa	2	Lake Road 423	Takapuna	Lot 2 DP 6879
2946	<i>Phoenix canariensis, Vitex lucens</i>	Canary Island Date Palm, Puriri	2	Lake Road 429	Takapuna	Lot 44 DP 6879
2945	<i>Araucaria heterophylla, Metrosideros excelsa</i>	Norfolk Island Pine, Pōhutukawa	Group	Lake Road, avenues of Memorial trees on east & west side of the road adjacent to Ngataringa Park and Alison Park	Narrow Neck	
1200	<i>Quercus palustris</i>	Pin Oak	8	Lake Road (road reserve between #27-41)	Northcote	
1201	<i>Quercus palustris</i>	Pin Oak	9	Lake Road (road reserve between 61-75)	Northcote	
2859	<i>Agathis australis, Metrosideros excelsa, Vitex lucens, Sophora tetraptera, Agathis australis, Quercus ilex</i>	Kauri, Pōhutukawa, Puriri, Kowhai, Holm Oak	12	Lake View Road 7-9	Takapuna	Lot 9 and Lot 10 DP 48472
1213	<i>Araucaria cunninghamii</i>	Fijian Hoop Pine	1	Lake View Road 22	Takapuna	Lot 2 DP 98565
1302	<i>Macadamia integrifolia, Dacrydium cupressinum, Podocarpus totara</i>	Queensland Nut, Rimu, Totara	3	Lake View Road 22A	Takapuna	Lot 3 DP 512998
1216	<i>Agathis australis</i>	Kauri	2	Langstone Place 11	Chatswood	Lot 319 DP 68526
1214	<i>Erythrina x sykesii</i>	Coral Tree	1	Lansdowne Street 12	Bayswater	Lot 171 DP 4787
1215	<i>Metrosideros excelsa</i>	Pōhutukawa	1	Lansdowne Street 17	Bayswater	Lot 1 DP 9564
2860	<i>Metrosideros excelsa</i>	Pōhutukawa	1	Law Street 28	Torbay	Lot 34 DP 9855
1217	<i>Quercus robur</i>	English Oak	7	Lenihan Street (reserve)	Northcote	Lot 22 DP 50592
1218	<i>Quercus robur, Podocarpus totara, Sophora tetraptera</i>	English Oak, Totara (2), Kowhai	4	Library Lane, Albany	Albany	Pt Lot 14 DP 17618
2862	<i>Quercus robur, Podocarpus totara</i>	English Oak, Totara (1)	Group, 1	Linley Place (Linley Reserve)	Hillcrest	Lot 148 DP 55720 Lot 93 DP 63717
2863	<i>Araucaria heterophylla, Cedrus atlantica, Banksia sp.</i>	Norfolk Island Pine, Atlantic Cedar, Banksia	Group	Lydia Avenue 22	Northcote	Lot 31 DP 50330
1220	<i>Cupressus macrocarpa</i>	Monterey cypress	1	Mahuta Grove (reserve)	Northcote	Lot 11 DP 73890
2864	<i>Araucaria heterophylla</i>	Norfolk Island Pine	6	Manly Esplanade (reserve)	Browns Bay	
2865	<i>Cupressus macrocarpa</i>	Monterey Cypress	1	Manly Esplanade (reserve)	Browns Bay	
1221	<i>Agathis australis</i>	Kauri	1	Manuka Road 148	Bayview	Lot 1 DP 86763
1223	<i>Metrosideros excelsa</i>	Pōhutukawa	3	Manurere Avenue 22	Takapuna	Lot 10 DP 60824
1224	<i>Metrosideros excelsa</i>	Pōhutukawa	2	Manurere Avenue 24	Takapuna	Lot 11 DP 60824
1225	<i>Metrosideros excelsa</i>	Pōhutukawa	1	Manurere Avenue 28	Takapuna	Lot 1 DP 75073
1226	<i>Metrosideros excelsa</i>	Pōhutukawa	1	Manurere Avenue 31	Takapuna	Lot 4 DP 73754

## North Shore

ID	Botanical Name	Common Name	Number of Trees	Location/Street Address	Locality	Legal Description
1222	<i>Metrosideros excelsa</i>	Pōhutukawa	1	(Manurere Avenue (road reserve outside #31))	Takapuna	
1227	<i>Quercus robur</i>	English Oak	1	Marine Terrace 7	Bayswater	Lot 8 DP 4787
1228	<i>Metrosideros excelsa</i>	Pōhutukawa	2	Maritime Terrace 11	Birkenhead	Lot 1 DP 64936
1229	<i>Planchonella costata</i>	Tawapou	1	Maritime Terrace 21	Birkenhead	Lot 1 DP 68852
1230	<i>Metrosideros excelsa</i>	Pōhutukawa	1	Matai Road 5	Devonport	Lot 9 DP 1791
1231	<i>Metrosideros excelsa</i>	Pōhutukawa	2	Matai Road 15	Devonport	Lot 5 DP 1791
2866	<i>Vitex lucens</i>	Puriri	1	Maunganui Road 10	Birkenhead	Lot 1 DP 61731
1232	<i>Vitex lucens, Metrosideros excelsa, Knightia excelsa, Agathis australis</i>	Puriri (3), Pōhutukawa (6), rewarewa, kauri	11	Mayfield Road 9	Glenfield	Pt Allotment 465 PSH OF Takapuna
1233	<i>Metrosideros excelsa</i>	Pōhutukawa	1	Mays Street 1A	Devonport	Lot 3 DEEDS 788
1234	<i>Juglans sp., Jacaranda mimosifolia</i>	Walnut, Jacaranda	2	Mays Street 9	Takapuna	Lot 6 DP 198
1236	<i>Quercus robur</i>	English Oak	1	Minnehaha Avenue 1	Takapuna	Lot 2 DP 459765
1237	<i>Quercus robur</i>	English Oak	2	Minnehaha Avenue 7A	Takapuna	Lot 3 DP 110913, Lot 8 DP 15066, Lot 1 DP 83305, Lot 1 DP 76040, Lot 2 DP 319840
1238	<i>Metrosideros excelsa</i>	Pohutukawa	3	Minnehaha Avenue 8	Takapuna	Pt Lot 19 DP 7523
1239	<i>Quercus robur</i>	English Oak	1	Minnehaha Avenue 11	Takapuna	Pt Lot 36 DP 7523
1240	<i>Quercus robur</i>	English Oak	2	Minnehaha Avenue 13	Takapuna	Lot 35 DP 7523
1241	<i>Metrosideros excelsa</i>	Pōhutukawa	1	Minnehaha Avenue 18	Takapuna	Lot 1 DP 30110
1235	<i>Quercus canariensis</i>	Algerian Oak	2	Minnehaha Avenue (road reserve outside #1 & 2)	Takapuna	
1242	<i>Phoenix canariensis</i>	Canary Island Date Palm	2	Montrose Terrace 19	Mairangi Bay	Lot 155 DP 13311
2941	<i>Vitex lucens, Corynocarpus laevigatus</i>	Puriri (2) Karaka (2)	4	Moore Street 1A	Hillcrest	Lot 1 DP 332493
2868	<i>Pyrus sp.</i>	Pear Tree	1	Moore Street 21	Hillcrest	Lot 7 DP 51126
2869	<i>Pyrus sp.</i>	Pear Tree	1	Moore Street 23	Hillcrest	Lot 8 DP 51126
2870	<i>Cypressus macrocarpa</i>	Monterey Cypress	1	Moore Street 40	Hillcrest	Lot 38 DP 52455
1243	<i>Quercus robur, Metrosideros excelsa</i>	English Oak, Pōhutukawa	2	Mozeley Avenue 1	Devonport	Pt Allotment 9 SECT 2 PSH OF Takapuna
1244	<i>Metrosideros excelsa</i>	Pōhutukawa	1	Mozeley Avenue 3	Devonport	Lot 1 DP 203087
1245	<i>Fagus sylvatica 'purpurea'</i>	Copper Beech	1	Napier Avenue 20	Takapuna	Lot 1 DP 105137
1246	<i>Quercus ilex</i>	Holm Oak	1	Napoleon Avenue 20	Milford	Lot 3 DP 209308
1247	<i>Metrosideros excelsa</i>	Pōhutukawa	2	Nelson Avenue (road reserve outside #14)	Northcote Point	Allotment 527 PSH OF Takapuna
2871	<i>Metrosideros excelsa</i>	Pōhutukawa	2	Neptune Avenue 13	Beach Haven	Lot 63 DP 19223
2873	<i>Podocarpus totara</i>	Pōhutukawa	Group	Neptune Ave, 42	Beach Haven	Lot 98 DP 19223, Lot 1 DP 58358
1248	<i>Metrosideros excelsa</i>	Pōhutukawa	1	Ngataringa Road 39	Devonport	Pt Allotment 28 SECT 1 PSH OF Takapuna
1249	<i>Metrosideros excelsa</i>	Pōhutukawa	1	Ngataringa Road 68A	Devonport	Lot 1 DP 188836
1250	<i>Podocarpus totara</i>	Totara	1	Ngataringa Road 92	Devonport	Lot 1 DP 88065
1251	<i>Podocarpus totara</i>	Totara	3	Ngataringa Road 92B	Devonport	Lot 2 DP 348740

## North Shore

ID	Botanical Name	Common Name	Number of Trees	Location/Street Address	Locality	Legal Description
1252	<i>Aesculus hippocastanum</i>	Horse Chestnut	1	Ngataringa Road 92C	Devonport	Lot 2 DP 88065
2978	<i>Metrosideros excelsa</i>	Pōhutukawa	Group	Niagara Place 5	Birkenhead	LOT 3 DP 527006
1253	<i>Araucaria heterophylla</i>	Norfolk Island Pine	1	Niccol Avenue 17A	Narrow Neck	Lot 2 DP 162955
2874	<i>Dacrycarpus dacrydioides, Vitex lucens</i>	Kahikatea, Puriri	Group	Northcote Rd 42 (Smiths Bush, west and east)	Northcote	Pt Allot 641 Parish of Takapauna, Pt 1 DP 31225
1258	<i>Araucaria bidwillii</i>	Bunya Bunya pine	1	Norwood Road 23	Bayswater	Lot 19 DP 4787
1259		Grove of native trees	Group	Norwood Road 43 and 45-47	Bayswater	Pt Lot 28A DP 4787, Lot 30 DP 4787, Pt Lot 28A DP 4787
2875	<i>Metrosideros excelsa</i>	Pōhutukawa	2	Norwood Road 115	Bayswater	Lot 9 DP 20173, Lot 2 DP 204112
1261	<i>Ginkgo biloba</i>	Maidenhair Tree	1	O'Neills Avenue 2	Devonport	Lot 2 DP 83305
2876	<i>Fagus sylvatica 'purpurea'</i>	Copper Beech	1	O'Neills Avenue 8	Takapuna	Lot 2 DP 211722
1262	<i>Quercus robur</i>	English Oak	1	O'Neills Avenue 14	Takapuna	Lot 9 DP 15066
2877	<i>Metrosideros excelsa</i>	Pōhutukawa	1	O'Neills Avenue 15	Takapuna	Lot 1 DP 19920
1263	<i>Metrosideros excelsa</i>	Pōhutukawa	1	O'Neills Avenue 16A	Takapuna	Lot 2 DP 98301
1260	<i>Magnolia grandiflora</i>	Magnolia	1	O'Neills Avenue, (road reserve adjacent to # 11 & 13)	Takapuna	
1264	<i>Metrosideros excelsa</i>	Pōhutukawa	1	Ocean View Road 32A	Milford	Lot 15 DP 6859
1267	<i>Araucaria heterophylla</i>	Norfolk Island Pine	2	Old Lake Road 11B	Narrow Neck	Lot 3 DP 42384
1268	<i>Metrosideros excelsa</i>	Pōhutukawa	1	Old Lake Road 75	Narrow Neck	Pt Allotment 2 SECT 1 PSH OF Takapuna
1269	<i>Vitex lucens</i>	Puriri	2	Onepoto Road 2A	Hauraki	Lot 1 DP 174922
1270	<i>Phoenix canariensis</i>	Canary Island Date Palm	1	Onewa Road 48	Northcote Point	Lot 7 DP 13751
1271	<i>Acmena smithii</i>	Monkey Apple tree	1	Onewa Road 95-97	Northcote	Lot 2 DP 156500
1272	<i>Metrosideros excelsa</i>	Pōhutukawa	1	Onewa Road 109	Northcote	Lot 1 DP 439505
1274	<i>Metrosideros excelsa</i>	Pōhutukawa	2	Onewa Road 133	Northcote	Lot 1 DP 207720
1185	<i>Metrosideros excelsa, Vitex lucens, Cedrus atlantica</i>	Pōhutukawa (18), puriri (3), Atlantic cedar	Group	Onewa Road 143	Northcote	Part Lot 1 DP 70475 & Part Lot 1 DP 53360 as shown on SO 52398
2878	<i>Podocarpus totara</i>	Totara	6	Orion Place 19	Hillcrest	Lot 137 DP 55720
2879	<i>Sophora tetraptera, Metrosideros excelsa</i>	Kowhai, Pōhutukawa	2	Oruamo Place 20	Beach Haven	Lot 23 DP 57885
1276	<i>Metrosideros excelsa</i>	Pōhutukawa	4	Oxford Terrace 6	Devonport	Pt Lot 3 DP 1767
1275	<i>Cupressus macrocarpa</i>	Monterey cypress	1	Oxford Terrace (Balman Reserve)	Devonport	Lot 3 DP 89409
1277	<i>Vitex lucens, Agathis australis</i>	Puriri, kauri (2)	3	Palmerston Road 69	Birkenhead	Lot 23 Blk I DP 804
2880	<i>Quercus palustris</i>	Pin Oak	1	Paramu Avenue 22	Birkdale	Lot 4 DP 53541
1278	<i>Araucaria heterophylla</i>	Norfolk Island Pine	1	Park Avenue 17	Takapuna	Lot 1 DP 31988
1279	<i>Metrosideros excelsa</i>	Pōhutukawa	1	Park Avenue 25	Takapuna	Pt Lot 1 DP 30254
1280	<i>Metrosideros excelsa</i>	Pōhutukawa	2	Park Avenue 26	Takapuna	Lot 1 DP 28584
1281	<i>Metrosideros excelsa</i>	Pōhutukawa	5	Park Avenue 27	Takapuna	Lot 8 DP 24352
1282	<i>Metrosideros excelsa</i>	Pōhutukawa	3	Park Avenue 30	Takapuna	Lot 2 DP 28584
1283	<i>Metrosideros excelsa</i>	Pōhutukawa	6	Park Avenue 32	Takapuna	Lot 4 DP 28584
1284	<i>Dacrycarpus dacrydioides, Dacrydium cupressinum</i>	Kahikatea, Rimu	3	Parr Terrace 18	Castor Bay	Lot 2 DP 66649
1286	<i>Agathis australis</i>	Kauri	1	Pemberton Avenue 37	Bayview	Lot 66 DP 82101
1287	<i>Dacrycarpus dacrydioides</i>	Kahikatea	1	Pemberton Avenue 100	Bayview	Lot 13 DP 177010
1285	<i>Agathis australis</i>	Kauri	1	Pemberton Avenue, (road reserve adjacent to #114)	Bayview	



## North Shore

ID	Botanical Name	Common Name	Number of Trees	Location/Street Address	Locality	Legal Description
2882	<i>Ulmus minor</i>	Smooth Elm	1	Pearn Place (Northcote Shopping Centre)	Bayview	
2883	<i>Dacrydium cupressinum, Podocarpus totara, Metrosideros excelsa, Quercus robur, Ginkgo biloba</i>	Rimu, Totara, Pōhutukawa, English Oak, Ginkgo	5	Peter Terrace 54	Castor Bay	Lot 5 DP 50583
2884	<i>Agathis australis</i>	Kauri	1	Pluto Place 17	Beach Haven	Lot 32 DP 69267
1291	<i>Vitex lucens</i>	Puriri	1	Princes Street 5A	Northcote Point	Lot 1 DP 165191
1292	<i>Vitex lucens</i>	Puriri	1	Princes Street 18	Northcote Point	Allotment 40 TN OF Woodside
1293	<i>Eucalyptus sp., Populus nigra var italica</i>	Gum (2), Lombardy Poplar (2)	4	Princes Street 25	Northcote Point	Lot 2 DP 59586
1294	<i>Populus nigra var italica</i>	Lombardy Poplar	4	Princes Street 27	Northcote Point	Pt Lot 1 DP 48203
1290	<i>Populus nigra var italica</i>	Lombardy Poplar	1	Princes Street 47	Northcote Point	Lot 1 DP 378871
1295	<i>Araucaria heterophylla, Phoenix canariensis, Vitex lucens</i>	Norfolk Island Pine, Canary Island Date Palm (2), Puriri	4	Princes Street 49	Northcote Point	Pt Allotment 31 PSH OF Takapuna
2933	<i>Metrosideros excelsa, Phoenix canariensis</i>	Pōhutukawa (3), Canary Island Date Palm (3)	6	Princes Street 73	Northcote Point	Princes Park Estate Lot 1 DP 157086
1288	<i>Metrosideros excelsa</i>	Pōhutukawa being on the land generally described as the eastern portion of all properties adjoining the existing or previous shoreline on the east side of Princes Street between Stokes Point and Beach Road and extending north to 79 Princes Street		Princes Street 1, 3, 5, 7, 9, 25, 27, 29, 31, 33, 35, 37, 39, 41, 43, 45, 47A, 49, 53, 55, 59, 61, 69, 73, 75A, 79	Northcote Point	Lot 2 DP 24657, lot 1 DP 24657, lot 1 DP 165191 and lot 2 DP 165191, lot 1 DP 161273 and lot 2 DP 161273, pt lot 63 TN of Woodside, lot 3 DP 59586, lot 2 DP 59586, pt lot 1 DP 48203, pt lot 54 DP 17457, pt lot 53 DP 17041, lot 1 DP 36247, lot 51 TN of Woodside, lot 1 DP 95088, pt lot 5 DP 35657, lot 3 DP 35657, lot 1 DP 130875, lot 2 DP 378871, pt lot 31 Parish of Takapuna, pt lot 30 Parish of Takapuna, pt lot 30 Parish of Takapuna, lot 3 DP 157086, lot 1 DP 157086, lot 3 DP 185455, lot 83 DP 4788
1289	<i>Podocarpus totara, Schinus molle, Vitex lucens, Metrosideros excelsa</i>	Totara, Pepper tree, Puriri (3), Pōhutukawa	6	Princes Street, (road reserve at the end of Princes St)	Northcote Point	
2881	<i>Vitex lucens, Metrosideros excelsa</i>	Puriri (2), Pōhutukawa (2)	4	Princes Street (road reserve between #25 and 35)	Northcote Point	
1296	<i>Vitex lucens</i>	Puriri	1	Prospect Terrace 5	Milford	Lot 1 DP 154148
1297	<i>Vitex lucens</i>	Puriri	1	Prospect Terrace 6	Milford	Lot 2 DP 61494
1298	<i>Metrosideros excelsa</i>	Pōhutukawa	1	Prospect Terrace 11	Milford	Lot 1 DP 43990
1299	<i>Metrosideros excelsa</i>	Pōhutukawa	6	Prospect Terrace 13	Milford	Lot 1 DP 153269
1303	<i>Araucaria heterophylla</i>	Norfolk Island Pine	1	Quebec Road 18	Milford	Lot 120 DP 8886
1307	<i>Phoenix canariensis</i>	Canary Island Date Palm	1	Queen Street 5	Northcote Point	Allotment 30 TN OF Woodside
1309	<i>Metrosideros excelsa, Quercus robur</i>	Pōhutukawa (5), English oak	Group	Queen Street 59	Northcote Point	Pt Allotment 30 PSH OF Takapuna
1310	<i>Metrosideros excelsa</i>	Pōhutukawa	1	Queen Street 80	Northcote Point	Lot 2 DP 66252
1311	<i>Phoenix canariensis, Vitex lucens</i>	Canary Island Date Palm (2), Puriri	3	Queen Street 97	Northcote Point	Lot 3 DP 45718
1312	<i>Erythrina x sykesii</i>	Coral Tree	1	Queen Street 99	Northcote Point	Lot 1 DP 181913
1313	<i>Howea forsteriana</i>	Kentia Palm	1	Queen Street 113	Northcote Point	Lot 2 DP 1151
1314	<i>Araucaria heterophylla, Metrosideros excelsa</i>	Norfolk Island Pine, Pōhutukawa	2	Queen Street 118	Northcote Point	Pt Lot 1 DP 2133
1315	<i>Metrosideros excelsa, Magnolia grandiflora</i>	Pōhutukawa, magnolia	2	Queen Street 119	Northcote Point	Lot 1 DP 51072
1316	<i>Vitex lucens</i>	Puriri	1	Queen Street 152	Northcote Point	Lot 1 DEEDS T 19

## North Shore

ID	Botanical Name	Common Name	Number of Trees	Location/Street Address	Locality	Legal Description
1318	<i>Metrosideros excelsa</i>	Pōhutukawa	1	Queen Street 181	Northcote Point	Lot 1 DP 35147
1304	<i>Metrosideros excelsa</i>	Pōhutukawa	Group	Queen Street (road reserve between #1 and 17 on divided carriageway)	Northcote Point	
1305	<i>Metrosideros excelsa</i>	Pōhutukawa	1	Queen Street (road reserve between #32 & 38)	Northcote Point	
1306	<i>Metrosideros excelsa</i>	Pōhutukawa	1	Queen Street (reserve)	Northcote Point	Lot 2 DP 115604
2886	<i>Dacrycarpus dacrydiodes</i>	Kahikatea	1	Rae Road (Centennial Park Nature Trail – Tree 13 on the Kohekohe Track)	Campbells Bay	
1320	<i>Araucaria heterophylla</i>	Norfolk Island Pine	3	Raleigh Road 18	Northcote	Lot 8 DP 46419
1321	<i>Araucaria heterophylla</i>	Norfolk Island Pine	2	Raleigh Road 20	Northcote	Lot 7 DP 46419
1322	<i>Metrosideros excelsa</i>	Pōhutukawa	1	Raleigh Road 54	Northcote	Lot 3 DP 48661
1323	<i>Metrosideros excelsa</i>	Pōhutukawa	1	Raleigh Road 58	Northcote	Lot 2 DP 48661
1324	<i>Metrosideros excelsa, Vitex lucens</i>	Pōhutukawa, Puriri	3	Raleigh Road 60	Northcote	Lot 1 DP 48661
1325	<i>Metrosideros excelsa</i>	Pōhutukawa	1	Raleigh Road 92	Northcote	Pt Lot 1 DP 36204
1319	<i>Quercus robur, Torana Camira Mabo Vibe; Phoenix canariensis, Metrosideros excelsa</i>	English Oak, Canary Island Date Palm, Pōhutukawa	3	Raleigh Road (reserve)	Northcote	Lot 23 DP 72397
1326	<i>Quercus robur</i>	English Oak	5	Rame Road 22	Greenhithe	Lot 9 DP 157230
1327	<i>Quercus robur</i>	English Oak	2	Ranch Avenue (road reserve towards end of cul-de-sac) Beach Haven	Beach Haven	
1329	<i>Araucaria heterophylla</i>	Norfolk Island Pine	1	Rangatira Road 28A	Birkenhead	Lot 1 DP 400608
2887	<i>Metrosideros excelsa, Agathis australis</i>	Pōhutukawa (2), Kauri	3	Rangatira Road 142	Beach Haven	Pt Lot 1 DP 21747, Pt Lot 2 DP 21747
1336	<i>Elaeocarpus dentatus</i>	Hinau	1	Rangatira Road (reserve at end of road)	Birkenhead	Lot 1 DP 120844
1328	<i>Agathis australis, Dacrycarpus dacrydioides</i>	Kauri, Kahikatea	2	Rangatira Road	Birkenhead	Lot 2 DP 14492
1330	<i>Araucaria heterophylla</i>	Norfolk Island Pine	2	Rangitoto Terrace 27	Milford	Lot 4 DP 7578
1331	<i>Araucaria heterophylla</i>	Norfolk Island Pine	2	Rangitoto Terrace 29	Milford	Lot 3 DP 7578
1332	<i>Metrosideros excelsa</i>	Pōhutukawa	5	Rarere Road 10	Hauraki	Lot 2 DP 37560
1333	<i>Metrosideros excelsa</i>	Pōhutukawa	2	Rata Road 8	Devonport	Pt Lot 1 DP 1791
1334	<i>Metrosideros excelsa</i>	Pōhutukawa	2	Rata Road 12	Devonport	Lot 4 DP 3244
1335	<i>Metrosideros excelsa</i>	Pōhutukawa	2	Rata Road 14	Devonport	Lot 5 DP 3244
1337	<i>Phoenix canariensis</i>	Canary Island Date Palm	2	Rawene Road 4 -6	Birkenhead	Lot 1 DP 91962
1338	<i>Quercus robur</i>	English Oak	1	Rawene Road 58	Birkenhead	Pt Lot 44 DEEDS R358
1273	<i>Vitex lucens</i>	Puriri	1	Richmond Avenue 5	Northcote Point	Pt Lot 87 DP 712
1341	<i>Podocarpus totara, Metrosideros excelsa</i>	Totara, Pōhutukawa	2	Richmond Avenue 8	Northcote Point	Pt Lot 51 DP 343
1342	<i>Podocarpus totara</i>	Totara	1	Richmond Avenue 10	Northcote Point	Pt Lot 51 DP 343
1343	<i>Vitex lucens, Phoenix canariensis, Quercus robur</i>	Puriri, Canary Island Date Palm (2), English oak (3)	6	Richmond Avenue 21	Northcote Point	Lot 1 DP 81174
1344	<i>Quercus robur</i>	English Oak	1	Richmond Avenue 31	Northcote Point	Lot 61 DP 712
1345	<i>Magnolia grandiflora</i>	Magnolia	1	Richmond Avenue 38	Northcote Point	Pt Lot 34 DP 343
1340	<i>Metrosideros excelsa</i>	Pōhutukawa	1	Richmond Avenue (road reserve outside #38)	Northcote Point	
1346	<i>Dacrycarpus dacrydioides</i>	Kahikatea	1	Ridge Road 363 (reserve)	Paremoremo	Allotment 477 PSH OF Paremoremo

## North Shore

ID	Botanical Name	Common Name	Number of Trees	Location/Street Address	Locality	Legal Description
1347	<i>Quercus robur</i>	English Oak	1	Rodney Road 19	Northcote Point	Lot 1 DP 123059
2888	<i>Metrosideros excelsa, Vitex lucens</i>	Pōhutukawa, Puriri	2	Roseberry Avenue 8	Birkenhead	Lot 1 DP 62798
1348	<i>Metrosideros excelsa</i>	Pōhutukawa	1	Russell Street 24	Stanley Point	Lot 1 DP 87752
1349	<i>Metrosideros excelsa</i>	Pōhutukawa	3	Rutland Road 27A	Stanley Point	Lot 2 DP 327968
2891	<i>Pinus ayacahuite</i>	Mexican White Pine	1	Salamanca Road (road reserve adjacent to #42)	Sunnynook	
2892	<i>Quercus robur, Podocarpus totara, Plantanus x acerifolia</i>	English Oak (6), Totara, London Plane Tree (2)	9	Salisbury Road 10	Birkdale	Lot 129 DP 1375
1352	<i>Quercus robur</i>	English Oak	1	Saltburn Road (road reserve on corner of Saltburn & Frater Ave)	Milford	
1351	<i>Metrosideros excelsa</i>	Pōhutukawa	1	Saltburn Road (road reserve adjacent to #20)	Milford	
1353	<i>Metrosideros excelsa</i>	Pōhutukawa	5	Sampson Lane 4	Northcote	Lots 2 & 3 DP 372284
2893	<i>Metrosideros excelsa</i>	Pōhutukawa	1	Sampson Lane 5	Northcote	Lot 3 DP 372284
2895	<i>Metrosideros excelsa</i>	Pōhutukawa	1	Sanders Avenue 12A	Takapuna	Lot 2 DP 47884
1355	<i>Metrosideros excelsa</i>	Pōhutukawa	1	Sanders Avenue 29	Takapuna	Lot 15 DP 4406
1356	<i>Metrosideros excelsa</i>	Pōhutukawa	1	Sanders Avenue 31	Takapuna	Lot 16 DP 4406
1357	<i>Metrosideros excelsa</i>	Pōhutukawa	1	Sanders Avenue 33	Takapuna	Lot 17 DP 4406
2896	<i>Sophora tetraptera</i>	Kowhai	Group	Sanders Road 142-178 (coastal remnant on reserve)	Takapuna	
1354	<i>Metrosideros excelsa</i>	Pōhutukawa	3	Sanders Avenue (road reserve adjacent to #34 & 35)	Takapuna	
1359	<i>Erythrina x sykesii, Podocarpus totara</i>	Coral Tree, Totara	2	Seaview Avenue 2	Northcote	Lot 2 DP 103303
1360	<i>Metrosideros excelsa</i>	Pōhutukawa	1	Seaview Avenue 9	Northcote	Lot 1 DP 434021
1361	<i>Dacrydium cupressinum, Magnolia soulangeana</i>	Rimu (2), Chinese Magnolia	3	Seaview Avenue 24	Northcote	Lot 1 DP 191332
1358	<i>Metrosideros excelsa</i>	Pōhutukawa	6	Seaview Avenue 29,31, 33, 41, 41C.	Northcote	Lot 2 DP 111588, Lot 1 DP 111588, Lot 8 DP 23839, Lot 3 DP 111588, Lot 25 DEEDS T 57, Pt Lot 24 DEEDS T 57, Lot 1 DP 407784
1362	<i>Eucalyptus sp.</i>	Gum	1	Selwyn Crescent 11	Forrest Hill	Lot 2 DP 51864
2897	<i>Quercus robur</i>	English Oak	1	Shakespeare Road 132	Milford	Lot 1 DP 201215
1364	<i>Podocarpus totara</i>	Totara	1	Shakespeare Road 145	Milford	Lot 2 DP 31337
1365	<i>Quercus suber</i>	Cork Oak	1	Shakespeare Road 173	Milford	Lot 2 DP 49678
1363	<i>Quercus robur</i>	English Oak	1	Shakespeare Road (road reserve outside # 76)	Milford	
2929	<i>Metrosideros excelsa</i>	Pōhutukawa	Groups	Sharon Road (road reserve at #2-6, 22-29, 32-34, 52, 56) and Beach Road (road reserve outside #899)	Waiake	
2899	<i>Rhopalostylis sapida</i>	Nikau	3	Sispara Place 37B	Beach Haven	Lot 3 DP 73362
1366	<i>Dacrycarpus dacrydioides</i>	Kahikatea	1	Sovereign Place 1	Glenfield	Lot 206 DP 57285
1350	<i>Metrosideros excelsa</i>	Pōhutukawa	1	St Aubyn Street 3	Devonport	Lot 2 DP 30684
1368	<i>Vitex lucens</i>	Puriri	1	Stafford Road 16	Northcote Point	Pt Lot 71 DP 712
1369	<i>Podocarpus totara</i>	Totara	1	Stafford Road 17	Northcote Point	Lot 1 DP 46339
1367	<i>Metrosideros excelsa</i>	Line of 26 Pōhutukawa	Group	Stafford Road (eastern end of Stafford Park),	Northcote Point	Lot 1 DP 197106
1370	<i>Vitex lucens, Podocarpus totara</i>	Puriri, Totara	3	Stanaway Street 15	Hillcrest	Lot 6 DP 80571
2930	<i>Quercus robur</i>	English Oak	1	Stanaway Street 20	Hillcrest	Lot 12 DP 52228
1371	<i>Podocarpus totara</i>	Totara	1	Stanaway Street (road reserve outside #13)	Hillcrest	

## North Shore

ID	Botanical Name	Common Name	Number of Trees	Location/Street Address	Locality	Legal Description
1372	<i>Araucaria heterophylla</i>	Norfolk Island Pine	1	Stanley Point Road 6	Stanley Point	Lot 3 DP 17483
1373	<i>Araucaria heterophylla</i>	Norfolk Island Pine	1	Stanley Point Road 7	Stanley Point	Lot 2 DP 13724
1374	<i>Cinnamomum camphora</i> , <i>Metrosideros excelsa</i>	Camphor Laurel, Pōhutukawa (3)	4	Stanley Point Road 25	Stanley Point	Lot 1 DP 47549
1375	<i>Vitex lucens</i>	Puriri	1	Stanley Point Road 37	Stanley Point	Lot 1 DP 58460
2927	<i>Agathis australis</i>	Kauri	1	Stanley Point Road 37A	Stanley Point	Lot 1 DP 55250 C.T 7A/59
1378	<i>Araucaria heterophylla</i>	Norfolk Island Pine	1	Stanley Point Road 102	Stanley Point	Lot 1 DP 25872
1376	<i>Podocarpus totara</i> , <i>Magnolia grandiflora</i>	Totara, Magnolia	2	Stanley Point Road 67	Stanley Point	Pt Lot 3 DP 3651
1377	<i>Araucaria heterophylla</i> , <i>Metrosideros excelsa</i>	Norfolk Island Pine, Pōhutukawa	2	Stanley Point Road 85A	Stanley Point	Pt Lot 5 DP 16607
2900	<i>Quercus suber</i>	Cork Oak	1	Stanley Point Road 96 (Blair Park Reserve)	Stanley Point	Lot 4 DP 25872
2889	<i>Vitex lucens</i>	Puriri	1	St Peters Street 20	Northcote	Lot 19 DP 51823
2890	<i>Populus sp.</i>	Poplar	2	St Peters Street, 38 (Tuff Crater Reserve)	Northcote	
1384	<i>Podocarpus totara</i> , <i>Dacrydium dacrydioides</i> , <i>Vitex lucens</i>	Totara, Kahikatea, Puriri	3	Sunnybrae Road 36A	Hillcrest	Pt Lot 6 DP 72555
1257	<i>Metrosideros excelsa</i>	Pōhutukawa	1	Sunnybrae & Northcote Roads (road reserve on northwestern corner of the intersection)	Northcote	Legal Road SO 473441
1385	<i>Platanus x acerifolia</i>	London Plane	3	Sunnyfield Crescent 4	Glenfield	Lot 39 DP 46114
2901	<i>Metrosideros excelsa</i>	Pōhutukawa	1	Sunnyhaven Avenue 28	Beach Haven	Pt Lot 14 DP 42517
2904	<i>Eucalyptus maculata</i>	Gum	1	Sunnynook Road (reserve – Sunnynook Park)	Sunnynook	Pt Lot 237 DP 64113
2902	<i>Metrosideros excelsa</i> , <i>Quercus robur</i>	Pōhutukawa (29), English Oak	30	Sunrise Avenue 37-49	Mairangi Bay	Part Allot NW 195 PSH OF Takapuna
2903	<i>Vitex lucens</i> , <i>Sophora tetraptera</i>	Puriri, Kowhai	2	Sunrise Avenue 55	Mairangi Bay	Lot 1 DP 39249
1154	<i>Metrosideros excelsa</i>	Pōhutukawa being on the land between the motorway and the properties on the east side of Sylvan Avenue		Sylvan Avenue 23, 25, 27, 29, 33, 35, 37, 39, 43, 45, 47, 49, 51, 53, 55, 57, 59, 61, 63, 65, 67, 2/69, 71, 73, 75, 77, 79, 81A,	Takapuna	Lot 1 DP 182890, lot 29 DP 212248, lot 28 DP 212248, lot 27 DP 212248 and pt lot 26 DP 212248, lot 1 DP 165276, lot 24 DP 212248, lot 25 DP 212248, lot 22 DP 212248 and pt lot 75 DP 212248, lot 21 DP 212248, lot 20 DP 212248, lot 19 DP 212248, lot 18 DP 212248, lot 17 DP 212248, lot 16 DP 212248, lot 15 DP 212248, lot 14 DP 212248, lot 13 DP 212248, lot 12 DP 212248, lot 11 DP 212248, lot 1 DP 163551, lot 3 DP 163551, lot 1 DP 137820, lot 7 DP 212248, lot 6 DP 212248, lot 5 DP 212248, lot 4 DP 212248, lot 2 DP 37949, lot 1 DP 37949

## North Shore

ID	Botanical Name	Common Name	Number of Trees	Location/Street Address	Locality	Legal Description
1386	<i>Corynocarpus laevigatus</i>	Karaka (grove)		Sylvan Park Avenue (reserve land between Fenwick Ave and Sylvan Park Ave, along lake front)	Takapuna	Pt Lot 3 DP 1381, Pt Lot 86 DP 657, Allotment 317 PSH OF Takapuna, Pt Lot 4 DP 1381, Lot 12 DP 7524, Lot 2 DP 137413, Lot 13 DP 7524, Lot 15 DP 7533, Pt Lot 86 DP 657 Lot 11 DP 7524, Lot 16 DP 7533, Lot 14 DP 7524, Pt Lot 6 ALLT 86 PSH OF Takapuna
2908	<i>Quercus palustris</i>	Pin Oak	1	Taharoto Road 6-8	Takapuna	Part Lot 1 DP 4553
1387	<i>Vitex lucens</i>	Puriri	1	Tainui Road 27	Devonport	Lot 75 DEEDS T 1
1388	<i>Liquidambar styraciflua</i>	Liquidambar	1	Tainui Road 35	Devonport	Pt Lot 1 DEEDS T 41
1389	<i>Liriodendron tulipifera</i>	Tulip Tree	1	Tainui Road 37	Devonport	Lot 1 DP 388394
1390	<i>Metrosideros excelsa</i>	Pōhutukawa	3	Tainui Road 47 and 49	Devonport	Lots 8 & 9 DP 6646
1391	<i>Ginkgo biloba, Metrosideros excelsa</i>	Maidenhair Tree, Pōhutukawa (2)	3	Tainui Road 53	Devonport	Pt Lot 6 DP 6646
1392	<i>Quercus robur</i>	English Oak	1	Telephone Road 23	Birkenhead	Lot 13 DP 89170
2909	<i>Quercus robur</i>	English Oak	1	Telephone Road 29	Birkdale	Lot 2 DP 73425
1393	<i>Sequoia sempervirens</i>	California Redwood	1	The Avenue 3	Albany	Lot 2 DP 183474
1394	<i>Araucaria heterophylla</i>	Norfolk Island Pine	1	The Avenue 41	Albany	Lot 1 DP 141348
1395	<i>Metrosideros excelsa</i>	Pōhutukawa	1	The Esplanade 3 (reserve)	Castor Bay	Pt Lot 1 DP 58024
1396	<i>Cupressus macrocarpa</i>	Monterey Cypress	1	The Promenade 5	Takapuna	Lot 4 DP 170538
1397	<i>Metrosideros excelsa</i>	Pōhutukawa	13	The Promenade 7 (part of the Sacred Grove of Pōhutukawa)	Takapuna	Lot 3 DP 167963, Lot 3 DP 98618, Pt Lot 5 DP 30813, Pt Section 1 Blk III Rangitoto SD, Allotment 581 PSH OF Takapuna, Lot 2 DP 183331, Lot 3 DP 106525 Lot 3 DP 18295, Lot 2 DP 310793, Lot 5 DP 310793, Lot 3 DP 107860, Lot 1 DP 310793
1398	<i>Araucaria heterophylla</i>	Norfolk Island Pine	1	The Strand 6-10	Takapuna	Pt Lot 15 DP 4872
1407	<i>Metrosideros excelsa</i>	Pōhutukawa	1	The Strand 41	Takapuna	Pt Lot 6 DP 30813
1408	<i>Metrosideros excelsa</i>	Pōhutukawa	1	The Strand 45	Takapuna	Pt Lot 4 DP 30813
1409	<i>Metrosideros excelsa</i>	Pōhutukawa	10	The Strand 47	Takapuna	Lot 1 DP 183331
1399	<i>Metrosideros excelsa, Araucaria heterophylla</i>	Pōhutukawa (15), Norfolk Island Pine (3)	18	The Strand (reserve)	Takapuna	Pt Lot 2 DP 121049
1400	<i>Metrosideros excelsa</i>	Pōhutukawa	1	The Strand (reserve)	Takapuna	Pt Lot 6 DP 121049
1401	<i>Metrosideros excelsa, Araucaria heterophylla</i>	Pōhutukawa (4), Norfolk Island Pine	5	The Strand (reserve)	Takapuna	Pt Lot 3 DP 121049
1402	<i>Metrosideros excelsa</i>	Pōhutukawa	3	The Strand (reserve)	Takapuna	Pt Lot 7 DP 121049
1403	<i>Metrosideros excelsa</i>	Pōhutukawa	2	The Strand (reserve)	Takapuna	Pt Lot 5 DP 121049
1404	<i>Metrosideros excelsa</i>	Pōhutukawa	3	The Strand (reserve)	Takapuna	Pt Lot 22 DP 4872
1405	<i>Metrosideros excelsa</i>	Pōhutukawa	1	The Strand (reserve)	Takapuna	Pt Lot 1 DP 121049
1406	<i>Metrosideros excelsa</i>	Pōhutukawa	1	The Strand (reserve)	Takapuna	Lot 4 DP 170281
1410	<i>Vitex lucens, Metrosideros excelsa</i>	Puriri, Pōhutukawa	2	The Terrace 2	Takapuna	Lot 1 DP 517024
1411	<i>Eucalyptus sp.</i>	Gums	Group	The Warehouse Way (reserve)	Northcote	Pt Allotment 601 PSH OF Takapuna
1412	<i>Podocarpus totara</i>	Totara	1	Tiri Road 8	Milford	Lot 4 DP 7514
1414	<i>Vitex lucens, Dysoxylum spectabile</i>	Puriri (2), Kohekohe	3	Totara Grove 1	Hillcrest	Lot 5 DP 80571

## North Shore

ID	Botanical Name	Common Name	Number of Trees	Location/Street Address	Locality	Legal Description
1415	<i>Podocarpus totara</i>	Totara	1	Totara Grove 5	Hillcrest	Lot 3 DP 80571
1413	<i>Podocarpus totara</i> , <i>Corynocarpus laevigatus</i>	Totara (11), Karaka	12	Totara Grove (road reserve outside #1, 2, 3 & 5)	Hillcrest	
1416	<i>Ficus macrophylla</i>	Moreton Bay Fig	1	Tramway Road 55	Beach Haven	Lot 4 DP 125523
1417	<i>Podocarpus totara</i> , <i>Metrosideros excelsa</i>	Totara, Pōhutukawa	2	Tudor Street 10	Devonport	Lot 1 DP 103748
1419	<i>Podocarpus totara</i>	Totara	2	Tudward Glade 12	Hillcrest	Lot 13 DP 54371
1418	<i>Podocarpus totara</i>	Totara	1	Tudward Glade (road reserve on roundabout opposite #12)	Hillcrest	
1420	<i>Metrosideros excelsa</i>	Pōhutukawa	1	Tui Street 2	Devonport	Lot 57 DEEDS T 1
1421	<i>Metrosideros excelsa</i> / <i>Metrosideros robusta</i>	Rata Hybrid	1	Upper Harbour Drive 278	Greenhithe	Lot 1 DP 199096
1422	<i>Metrosideros excelsa</i>	Pōhutukawa	1	Valhalla Drive 24	Beach Haven	Lot 38 DP 52814
1454	<i>Metrosideros excelsa</i>	Pōhutukawa	1	Valley Road 6	Browns Bay	Lot 88 DP 10786
1424	<i>Trachaeocarpus fortunei</i> , <i>Howea forsteriana</i>	Windmill Palm, Kentia Palm	2	Vauxhall Road 32	Devonport	Lot 1 DP 82091
1425	<i>Cupressus sempervirens gracilis</i> , <i>Vitex lucens</i>	Fine Leaf Italian Cypress, Puriri	2	Vauxhall Road 59	Devonport	Lot 1 DP 105473
1426	<i>Magnolia grandiflora</i>	Magnolia	1	Vauxhall Road 75	Devonport	Lot 8 DEEDS T 6
1423	<i>Ficus macrophylla</i>	Moreton Bay Fig	1	Vauxhall Road (reserve)	Narrow Neck	Section 3 SO 69845
1427	<i>Ficus macrophylla</i> , <i>Phoenix canariensis</i> , <i>Quercus ilex</i>	Moreton Bay Figs (2), Canary Island Date Palms (13), Holm Oak (1)	16	Victoria Road, Devonport	Devonport	Lot 2 DP 110322
1429	<i>Quercus robur</i>	English Oak	4	Vincent Road 6A	Northcote Point	Lot 1 DP 143051
2910	<i>Podocarpus totara</i>	Totara	1	Vinewood Drive (Wharf Reserve – on public land at the end of the point on Wharf Reserve)	Albany	Lot 1 DP 182728
1433	<i>Metrosideros excelsa</i>	Pōhutukawa	1	Waimana Avenue 10 & 12	Northcote Point	Lot 23 DEEDS T 36/2
1430	<i>Metrosideros excelsa</i>	Pōhutukawa being on the land between the existing dwellings and the shoreline of properties on the eastern side of Waimana Avenue	Group	Waimana Avenue 13, 15, 17, 19, 21, 23, 25, 27, 29, 31	Northcote Point	Lot 2 DP 124173 and lot 3 DP 124173, lot 1 DP 124173, lot 8 Deeds T 36/2, lot 2 DP 90972 and lot 3 DP 90972, lot 1 DP 90972, lot 5 Deeds T 36/2, lot 4 Deeds T 36/2, lot 3 Deeds T 36/2, lot 2 DP 50214, lot 1 DP 50214
1431	<i>Metrosideros excelsa</i>	Pōhutukawa	1	Waimana Avenue (road reserve adjacent to #15 & 17)	Northcote Point	
1432	<i>Platanus x acerifolia</i>	London Plane	1	Waimana Avenue (road reserve adjacent to #33 & 35)	Northcote Point	
1435	<i>Phoenix canariensis</i>	Phoenix Palm	2	Waipa Street 11	Birkenhead	Lot 1 DP 132698
1436	<i>Grevillea robusta</i> , <i>Aesculus hippocastanum</i> , <i>Vitex lucens</i>	Silky Oak, Sweet Chestnut, Puriri, Pōhutukawa	5	Wairau Road (road reserve outside #334)	Glenfield	
1437	<i>Quercus robur</i>	English Oak	2	Waterloo Road 17	Milford	Lot 1 DP 129419
1438	<i>Podocarpus totara</i>	Totara	1	Waterview Road 14	Stanley Point	Lot 29 DP 2430
2914		Grove of native trees containing Pohutukawa, Totara, Karaka, Rata, Puriri	Group	Waterview Road 16 & 18	Stanley Point	Lots 1 & 2, DP 438465
2913	<i>Dacrydium cupressinum</i>	Rimu	1	Weldene Avenue 29	Glenfield	Lot 31 DP 49824
1439	<i>Agathis australis</i>	Kauri	1	Westbourne Road 11	Murrays Bay	Lot 39 DP 13312
1440	<i>Metrosideros excelsa</i>	Pōhutukawa	3	William Street 15	Takapuna	Lot 2 DP 38971

## North Shore

ID	Botanical Name	Common Name	Number of Trees	Location/Street Address	Locality	Legal Description
1441	<i>Metrosideros excelsa</i>	Pōhutukawa	1	William Street 17	Takapuna	Lot 4 DP 160923
1442	<i>Metrosideros excelsa</i>	Pōhutukawa	3	William Street 21	Takapuna	Lot 3 DP 160923
1443	<i>Metrosideros excelsa</i>	Pōhutukawa	1	William Street 25	Takapuna	Lot 1 DP 22771
1444	<i>Vitex lucens, Araucaria heterophylla, Podocarpus totara, Quercus robur</i>	Puriri (2), Norfolk Island Pine, Totara, English Oak	5	Williamson Avenue 44	Belmont	Lot 40 DP 37086
1445	<i>Metrosideros excelsa</i>	Pōhutukawa	2	Winscombe Street 14	Belmont	Lot 6 DP 29654
1446	<i>Araucaria heterophylla</i>	Norfolk Island Pine	1	Woodside Avenue 18	Northcote	Lot 1 DP 80227
1447	<i>Dacrycarpus dacrydioides</i>	Kahikatea	Group	Wyvern Place 3	Glenfield	Lot 18 DP 64517
1448	<i>Dacrycarpus dacrydioides</i>	Kahikatea	Group	Wyvern Place 5	Glenfield	Lot 17 DP 64517
2918	<i>Sophora tetraptera</i>	Kowhai	1	Zion Road 14A	Birkenhead	Lot 1 DP 428657

## **Attachment 3: Updated GIS viewer**



**BEFORE**



**AFTER**



0 5 10 20 Metres

Whilst due care has been taken, Auckland Council gives no warranty as to the accuracy and completeness of any information on this map/plan and accepts no liability for any error, omission or use of the information.

Date: 23/04/2022

**Notable Group of Trees Overlay  
Schedule 10 Listing ID 2978 (5 Niagara Place)  
and Listing ID 2979 (32A Hinemoa Street)**